REDISTRICTING PARTNERS

OC Board of Education

Draft Map 9B V2: Overview

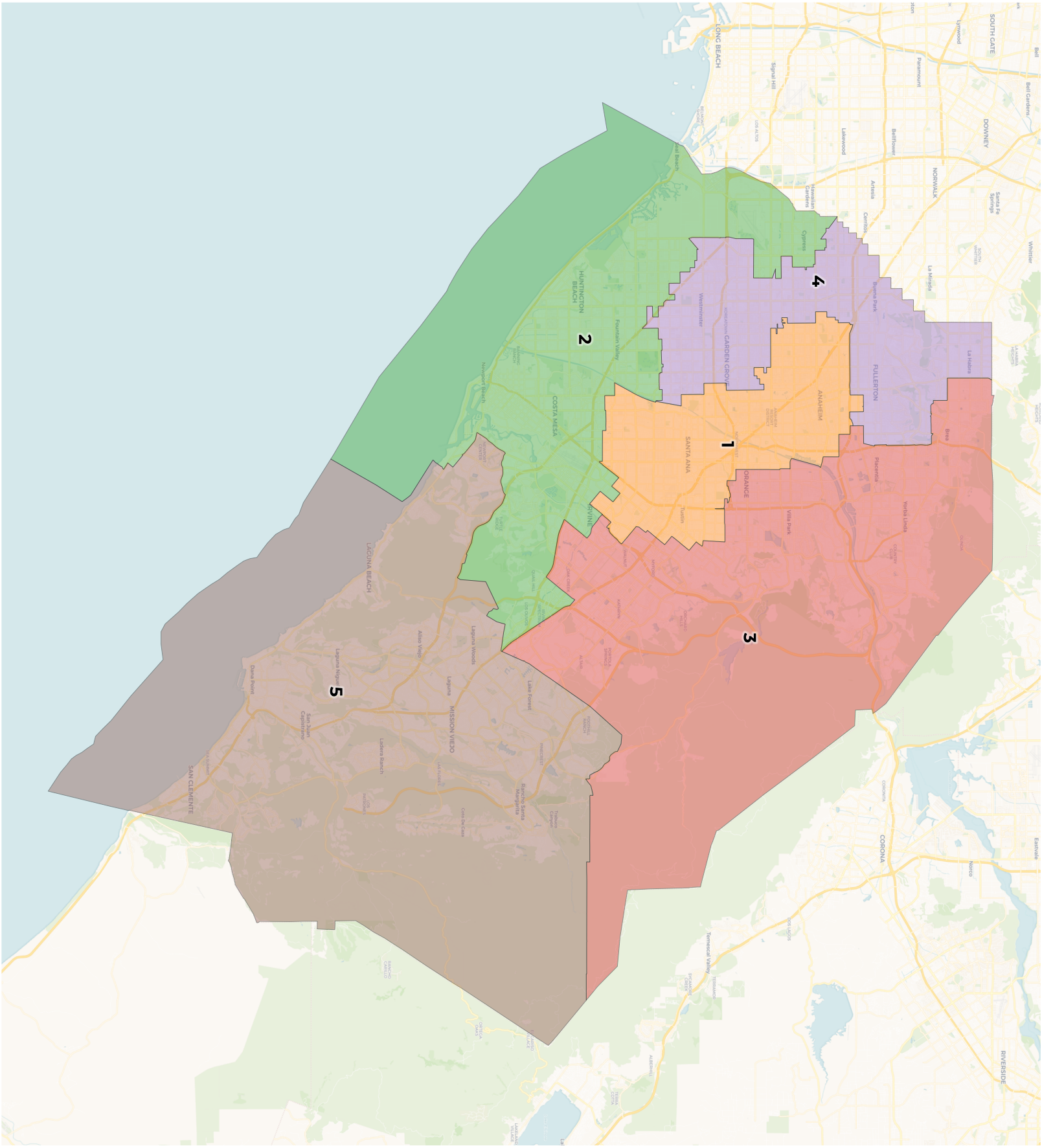

REDISTRICTING PARTNERS

OC Board of Education

Plan 9B 2 - Incumbents

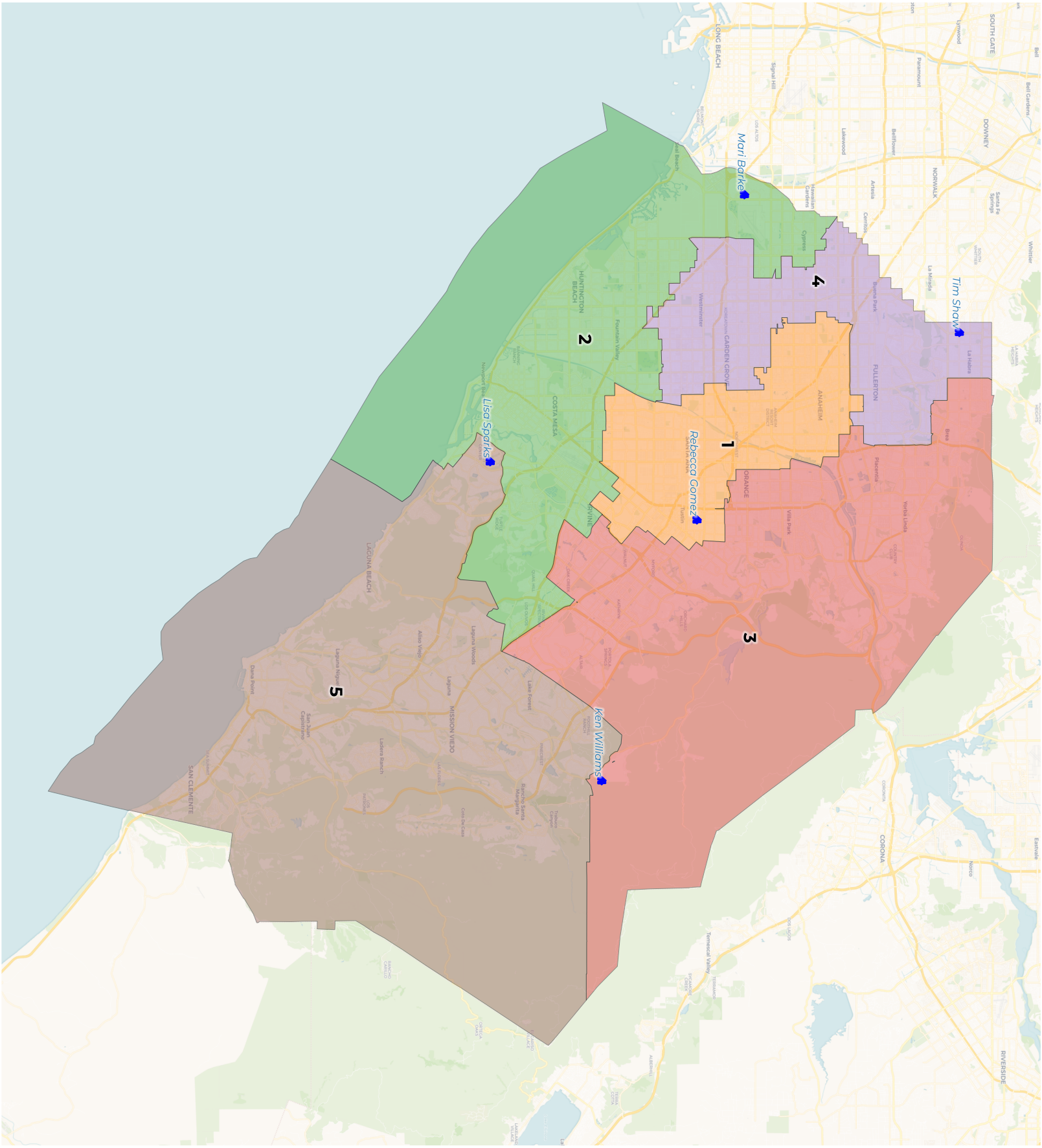

REDISTRICTING PARTNERS

OC Board of Education

Draft Map 9B V2: Overlay with USDs

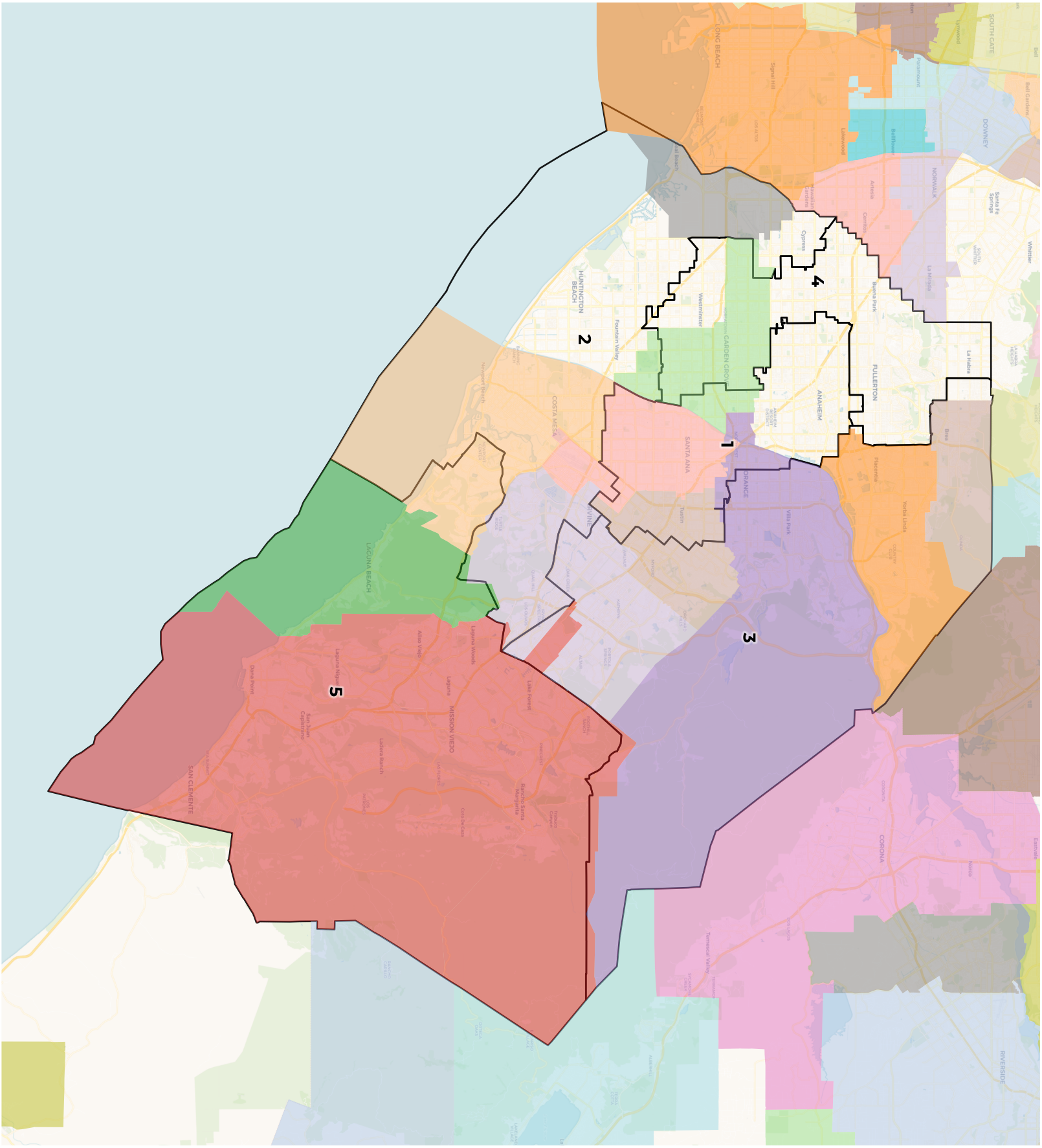

REDISTRICTING PARTNERS

OC Board of Education

Draft Map 9B V2: Overlay with HSDs

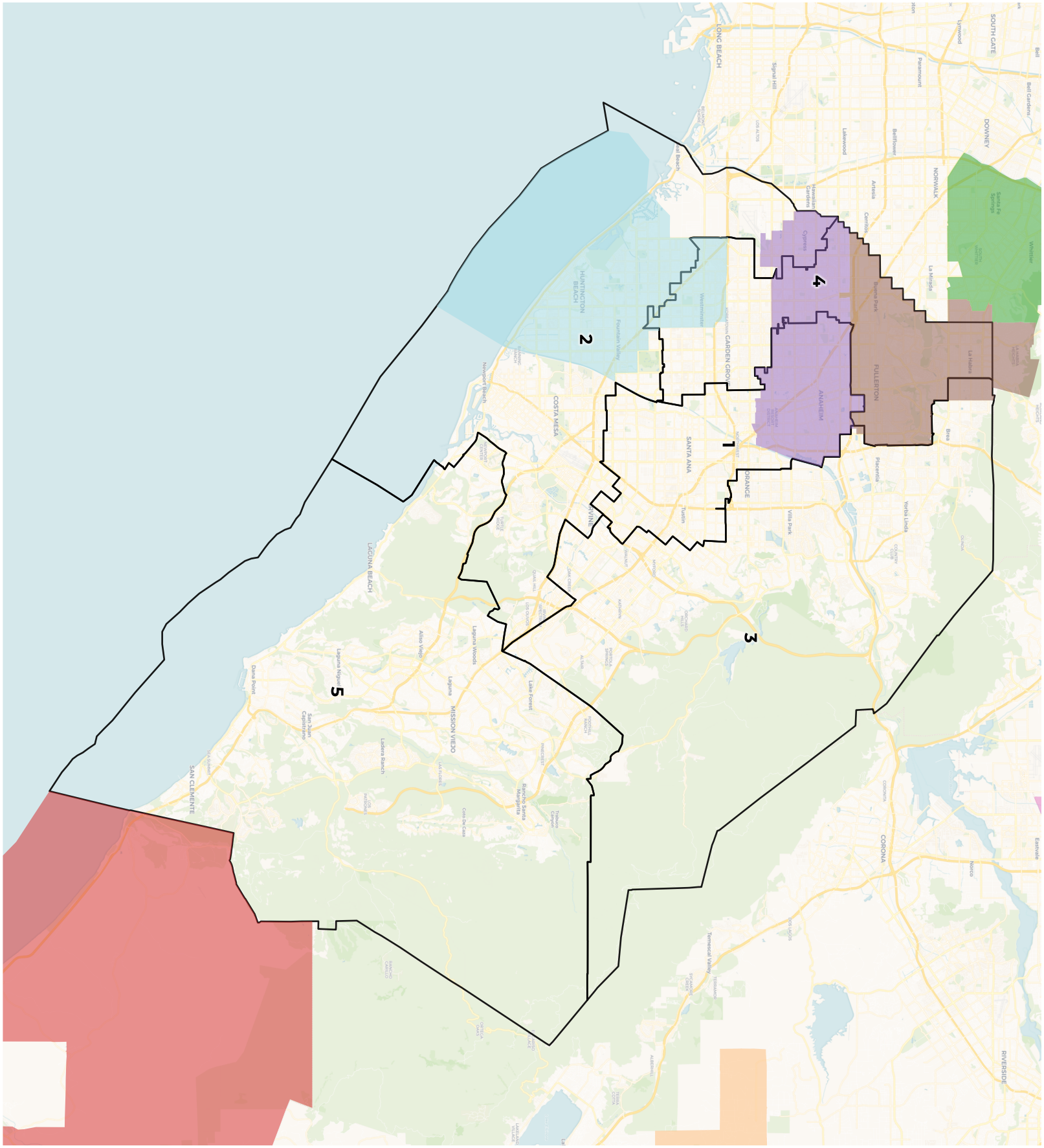

REDISTRICTING PARTNERS

OC Board of Education

Draft Map 9B V2: Overlay with Cities

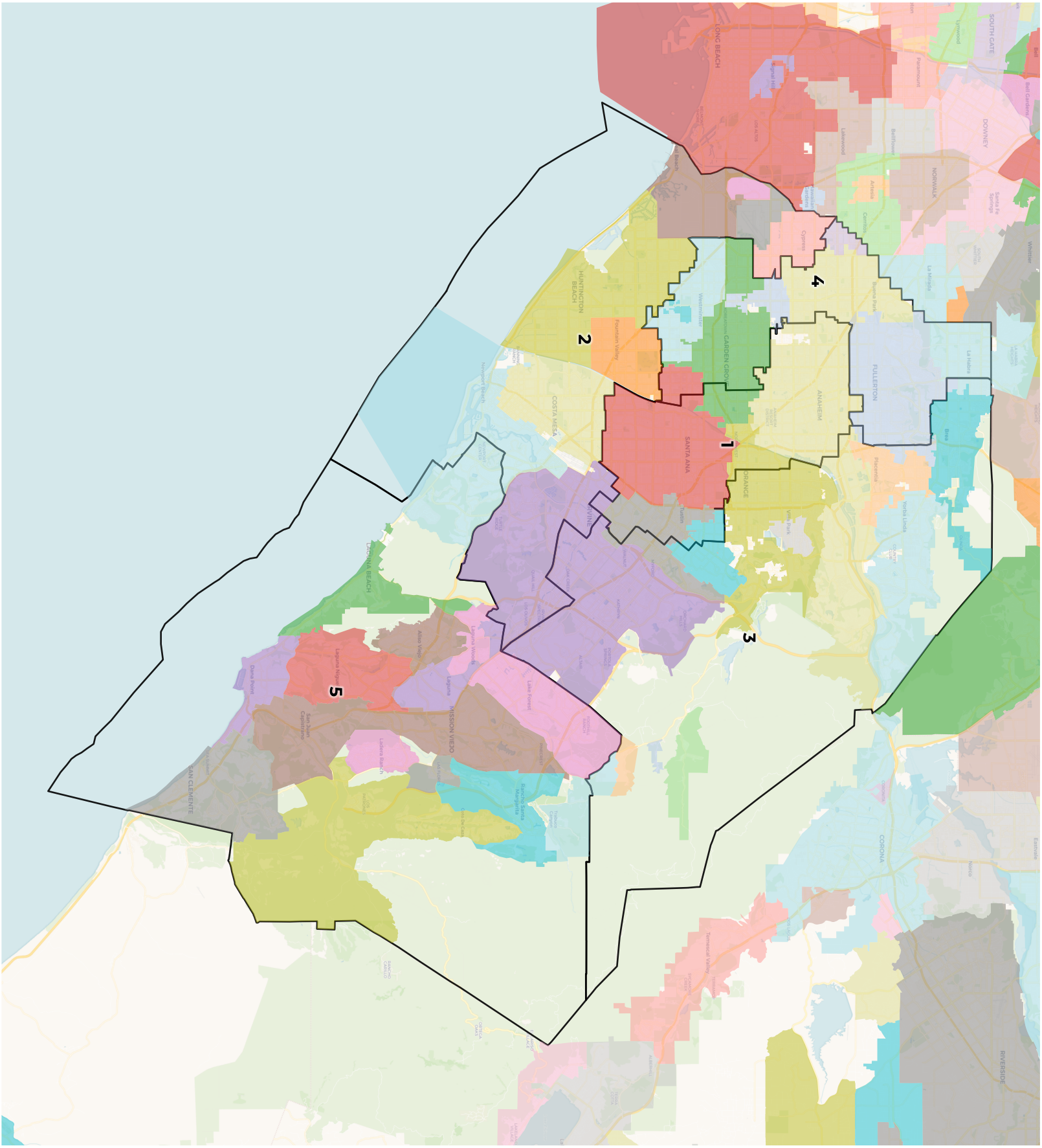

REDISTRICTING PARTNERS

OC Board of Education

Draft Map 9B V2: Overview

2020 Census

	1	2	3	4	5
Population	642,089	638,875	637,300	639,366	635,380
Deviation	3,487	273	-1,302	764	-3,222
Deviation %	0.5%	0.0%	-0.2%	0.1%	-0.5%
Other	111,347	369,356	287,248	153,956	431,612
Other %	17.3%	57.8%	45.1%	24.1%	67.9%
Latino	431,890	132,623	156,485	246,299	122,984
Latino %	67.3%	20.8%	24.6%	38.5%	19.4%
Asian	88,166	126,699	183,526	227,471	73,405
Asian %	13.7%	19.8%	28.8%	35.6%	11.6%
Black	10,686	10,197	10,041	11,640	7,379
Black %	1.7%	1.6%	1.6%	1.8%	1.2%

Citizen Voting Age Population (CVAP)

	1	2	3	4	5
Total CVAP	350,293	452,779	401,133	405,655	455,816
Other CVAP	99,312	301,112	227,996	136,279	339,115
Other CVAP %	28.4%	66.5%	56.8%	33.6%	74.4%
Latino CVAP	185,401	70,388	79,110	113,763	62,253
Latino CVAP %	52.9%	15.5%	19.7%	28.0%	13.7%
Asian CVAP	57,490	72,612	87,485	146,260	47,545
Asian CVAP %	16.4%	16.0%	21.8%	36.1%	10.4%
Black CVAP	8,090	8,667	6,542	9,353	6,903
Black CVAP %	2.3%	1.9%	1.6%	2.3%	1.5%

REDISTRICTING PARTNERS

Orange County Office of Education

Draft Map 9B V2: Overview

District 1

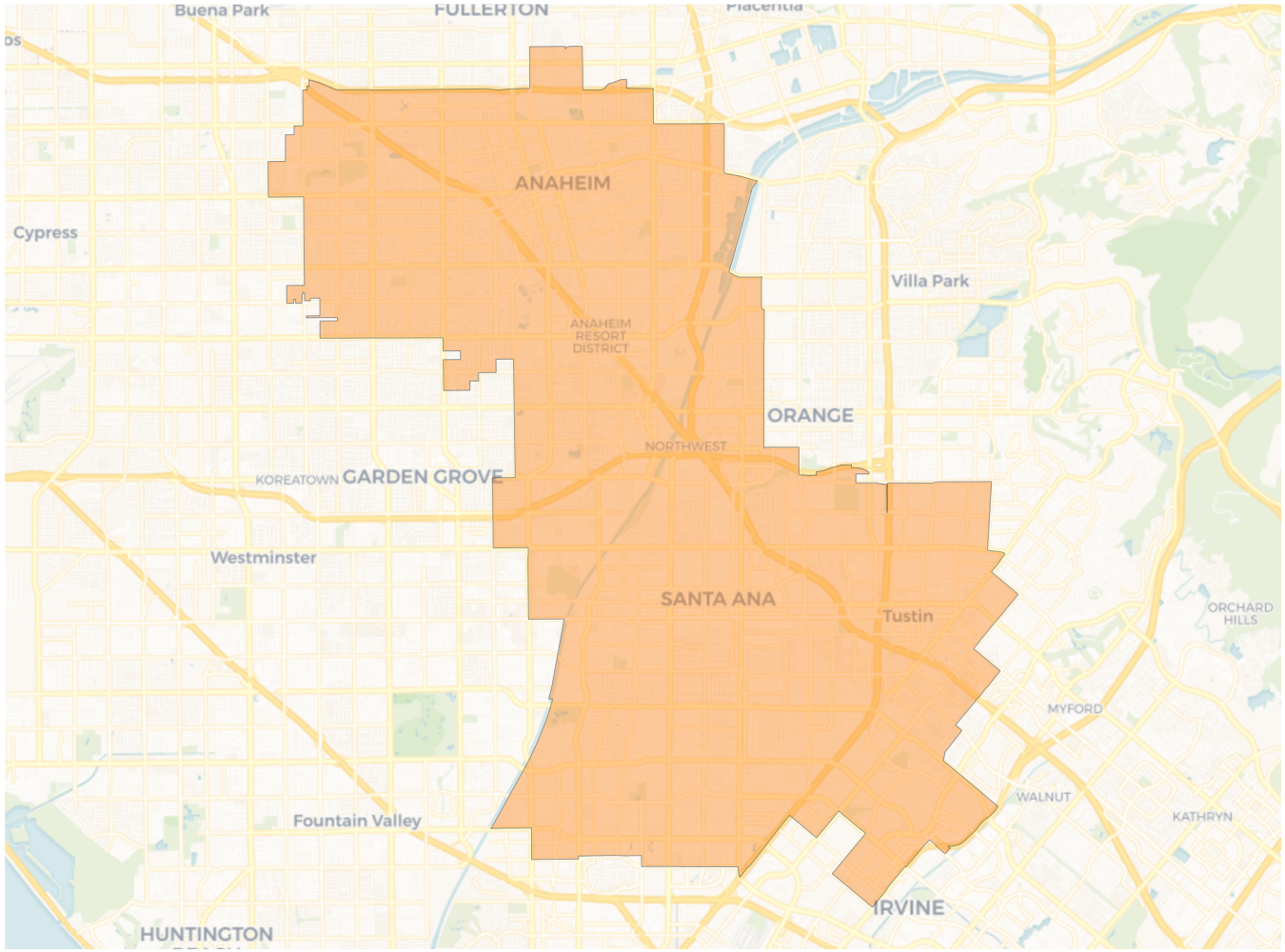

2020 Census

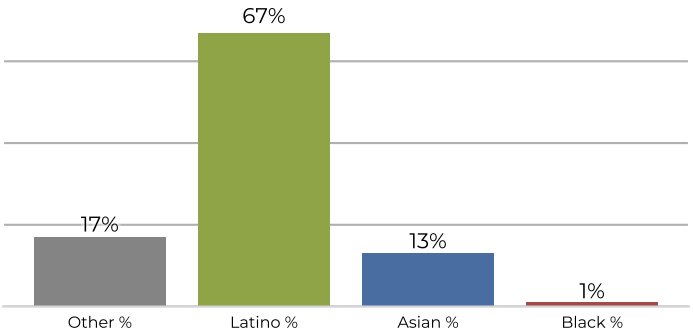

Citizen Voting Age Population

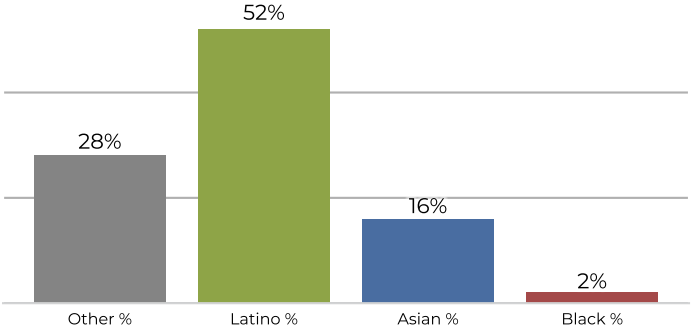

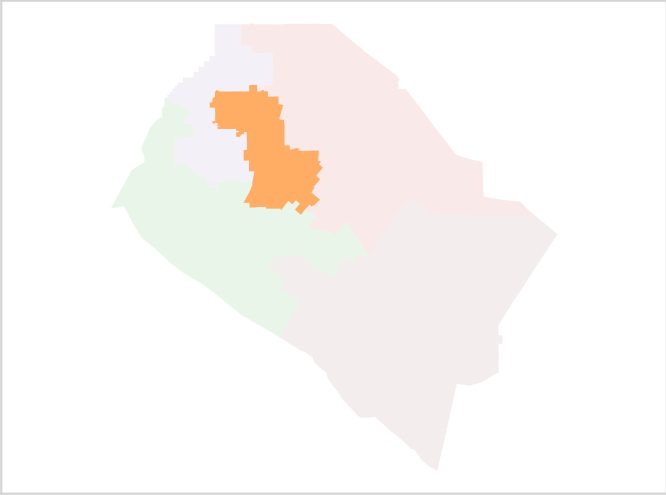

Population	Deviation	Deviation %	Other	Other %	Latino	Latino %	Asian	Asian %	Black	Black %
642,089	3,487	0.5%	111,347	17.3%	431,890	67.3%	88,166	13.7%	10,686	1.7%

Total CVAP	Other CVAP	Other CVAP %	Latino CVAP	Latino CVAP %	Asian CVAP	Asian CVAP %	Black CVAP	Black CVAP %
350,293	99,312	28.4%	185,401	52.9%	57,490	16.4%	8,090	2.3%

REDISTRICTING PARTNERS

Orange County Office of Education

Draft Map 9B V2: Overlay with USDs

District 1

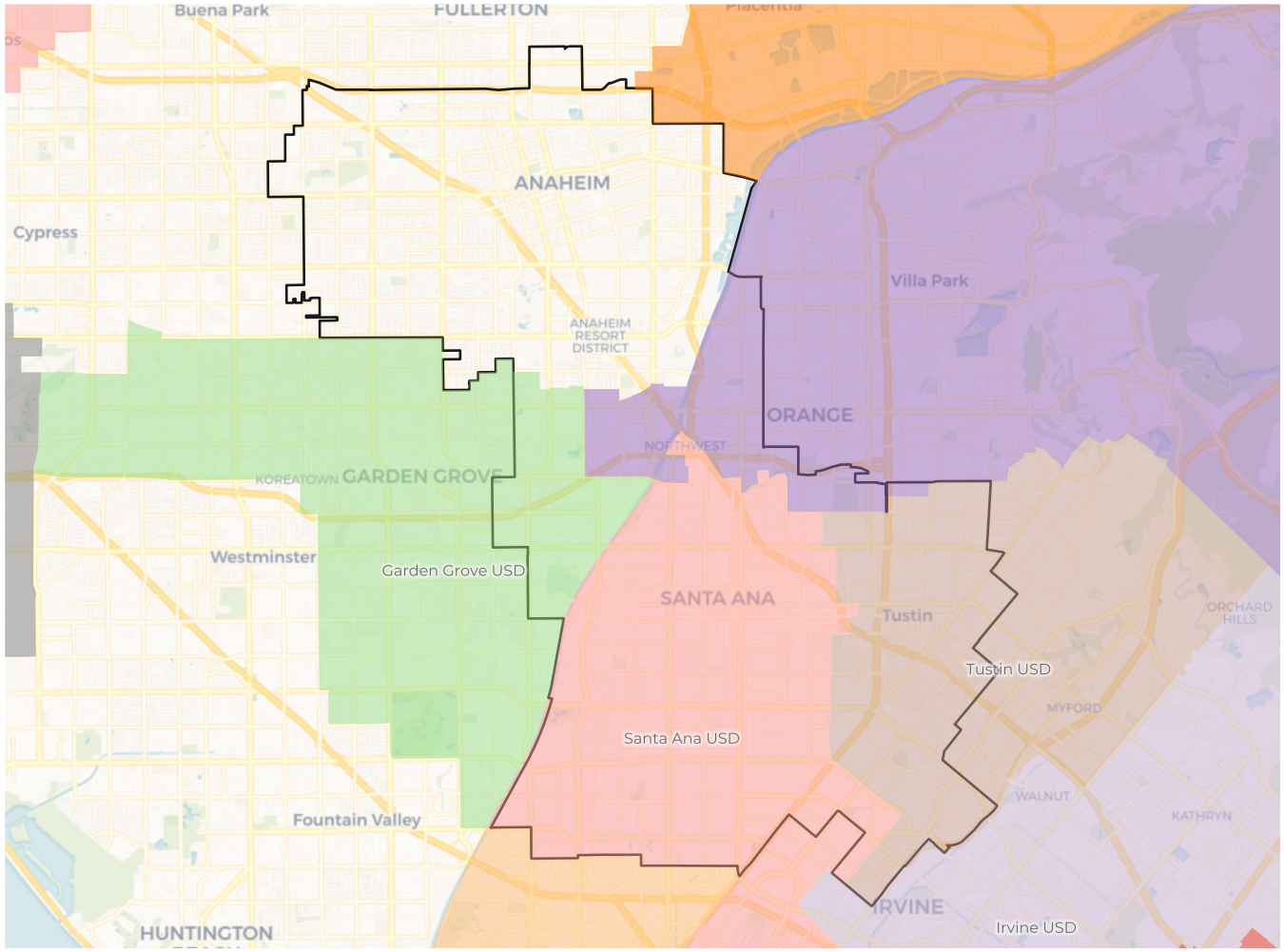

2020 Census

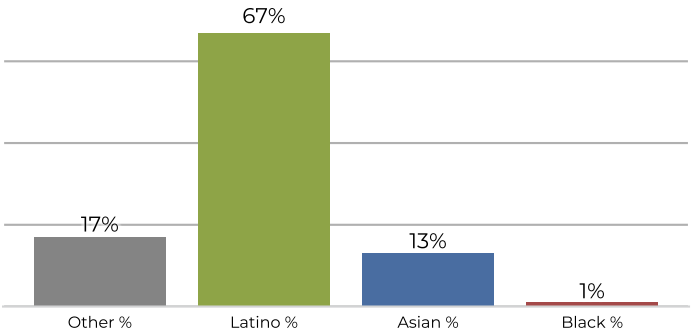

Citizen Voting Age Population

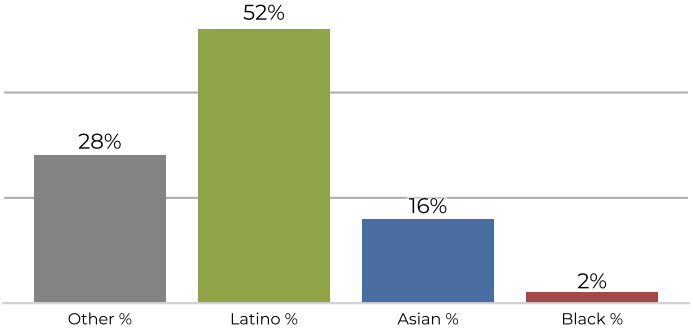

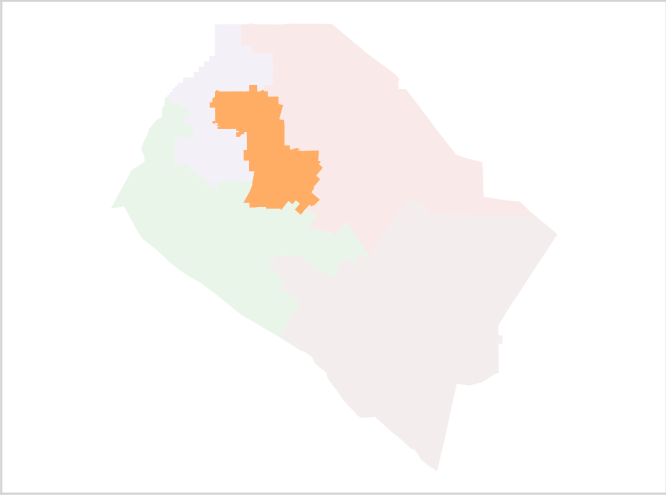

Population	Deviation	Deviation %	Other	Other %	Latino	Latino %	Asian	Asian %	Black	Black %
642,089	3,487	0.5%	111,347	17.3%	431,890	67.3%	88,166	13.7%	10,686	1.7%

Total CVAP	Other CVAP	Other CVAP %	Latino CVAP	Latino CVAP %	Asian CVAP	Asian CVAP %	Black CVAP	Black CVAP %
350,293	99,312	28.4%	185,401	52.9%	57,490	16.4%	8,090	2.3%

REDISTRICTING PARTNERS

Orange County Office of Education

Draft Map 9B V2: Overlay with HSDs

District 1

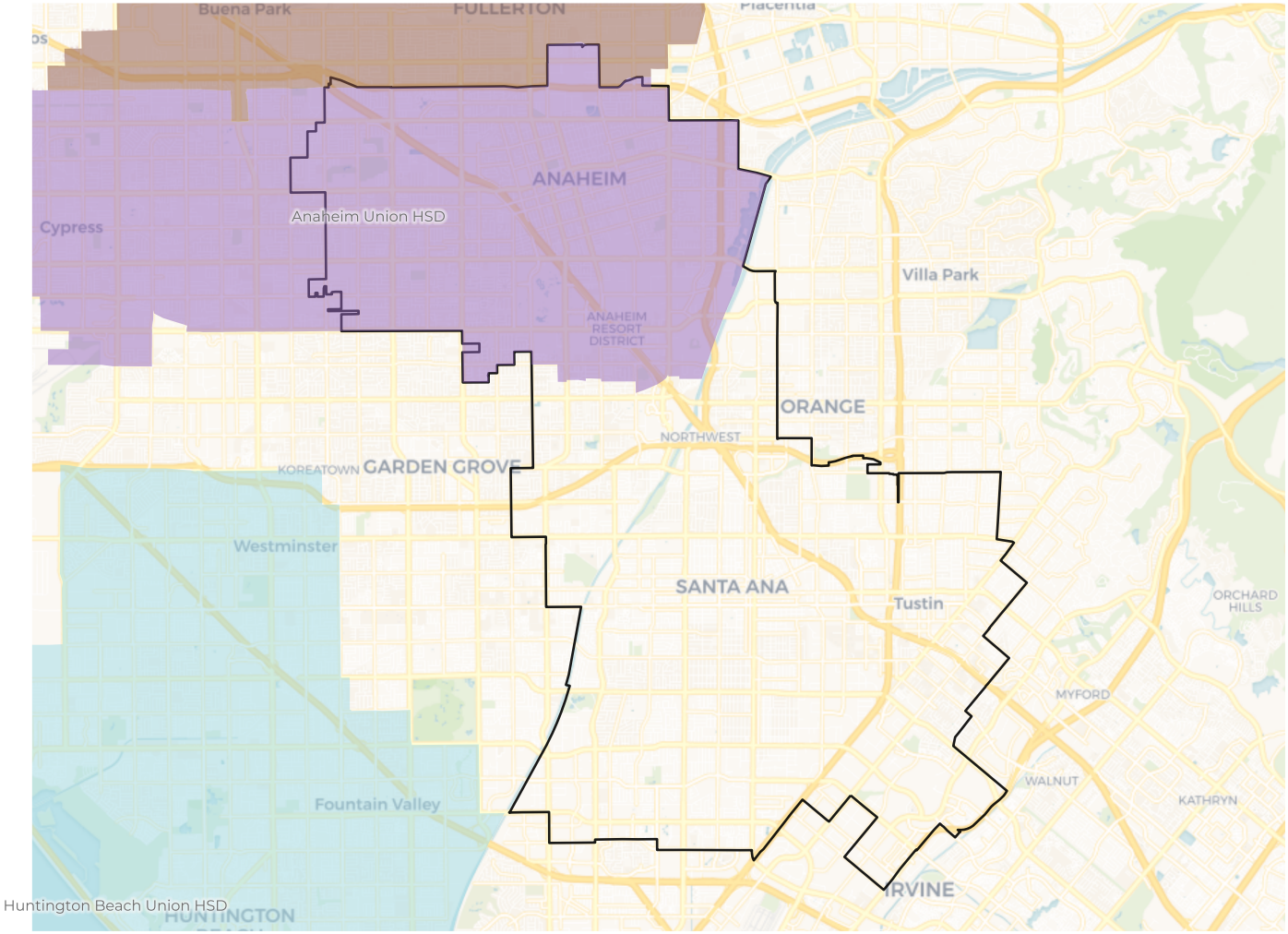

2020 Census

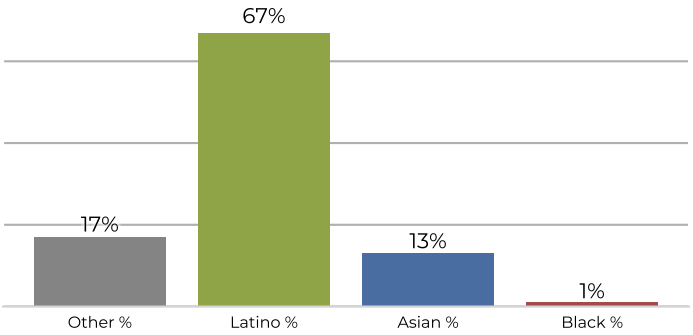

Citizen Voting Age Population

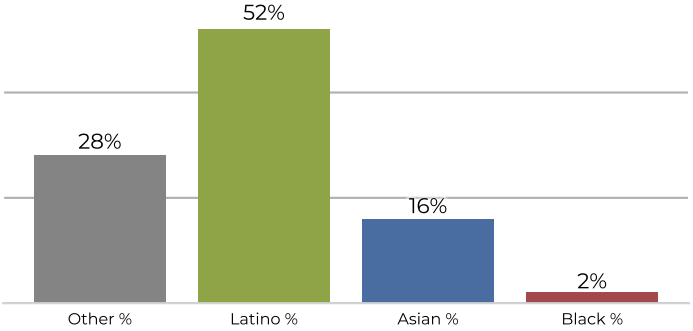

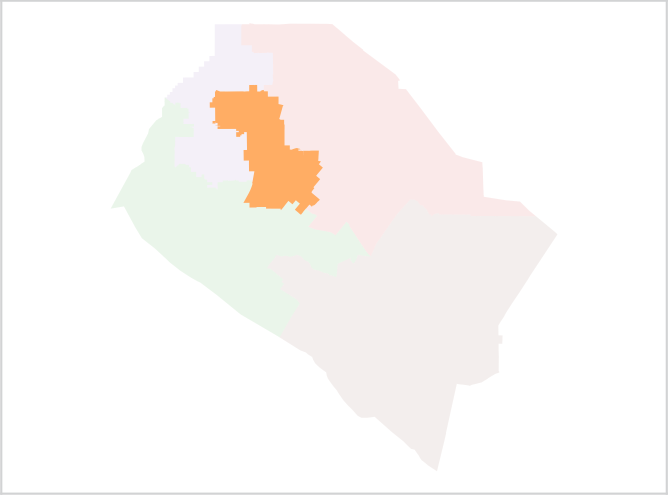

Population	Deviation	Deviation %	Other	Other %	Latino	Latino %	Asian	Asian %	Black	Black %
642,089	3,487	0.5%	111,347	17.3%	431,890	67.3%	88,166	13.7%	10,686	1.7%

Total CVAP	Other CVAP	Other CVAP %	Latino CVAP	Latino CVAP %	Asian CVAP	Asian CVAP %	Black CVAP	Black CVAP %
350,293	99,312	28.4%	185,401	52.9%	57,490	16.4%	8,090	2.3%

REDISTRICTING PARTNERS

Orange County Office of Education

Draft Map 9B V2: Overlay with Cities

District 1

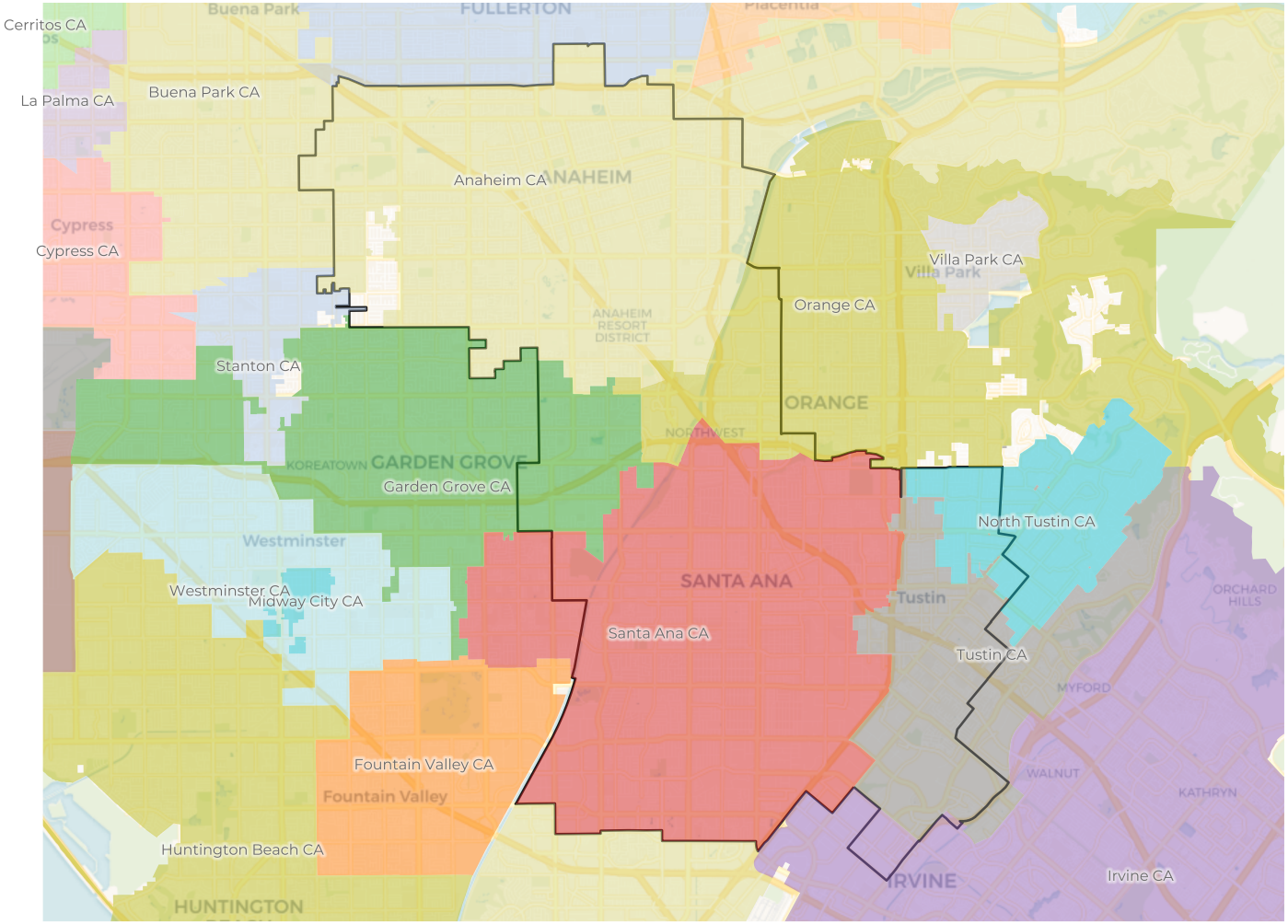

2020 Census

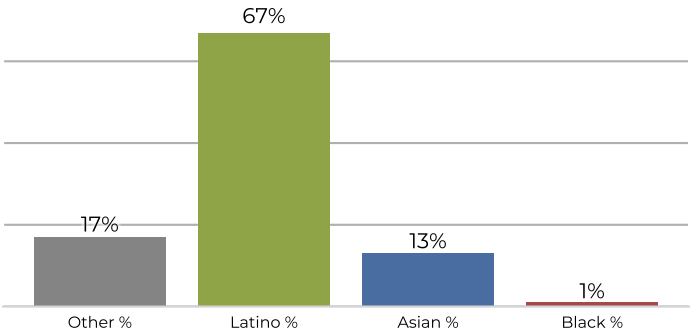

Citizen Voting Age Population

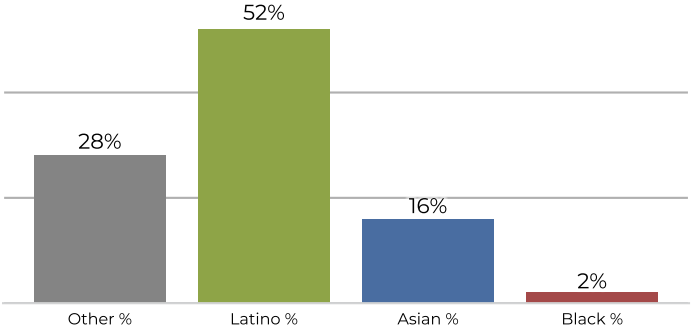

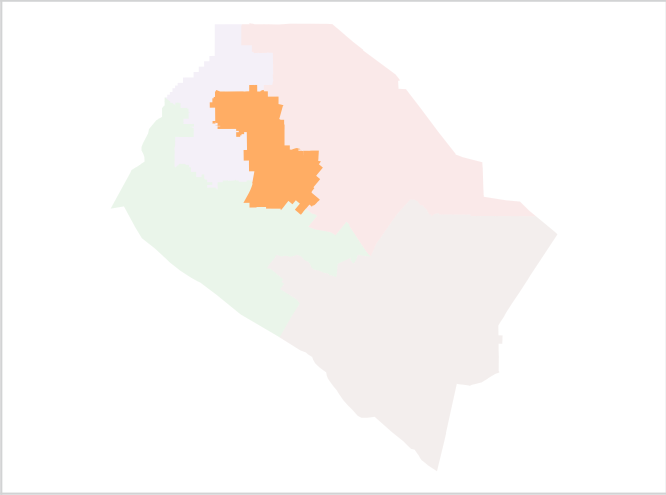

Population	Deviation	Deviation %	Other	Other %	Latino	Latino %	Asian	Asian %	Black	Black %
642,089	3,487	0.5%	111,347	17.3%	431,890	67.3%	88,166	13.7%	10,686	1.7%

Total CVAP	Other CVAP	Other CVAP %	Latino CVAP	Latino CVAP %	Asian CVAP	Asian CVAP %	Black CVAP	Black CVAP %
350,293	99,312	28.4%	185,401	52.9%	57,490	16.4%	8,090	2.3%

REDISTRICTING PARTNERS

Orange County Office of Education

Draft Map 9B V2: Overview

District 2

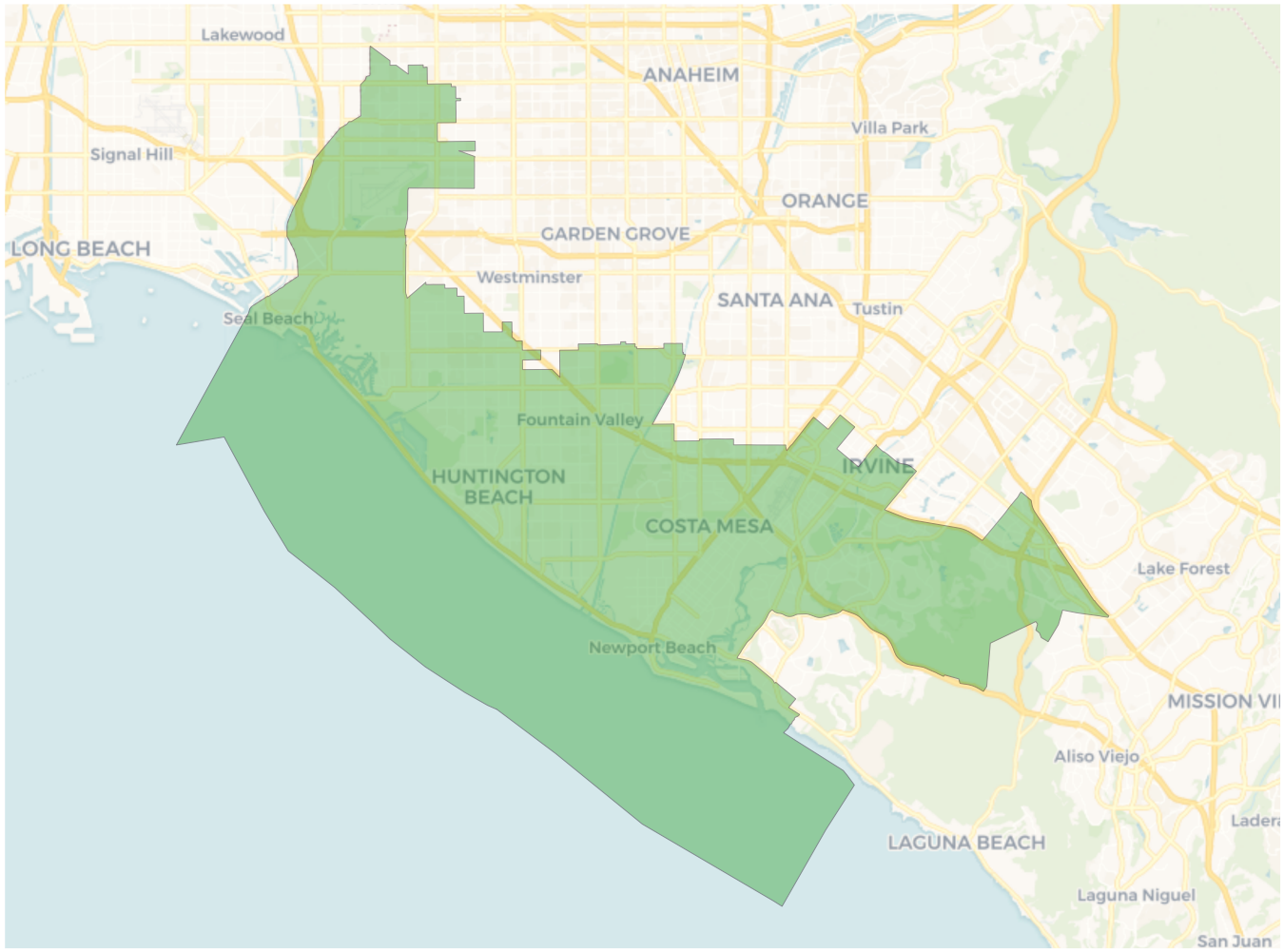

2020 Census

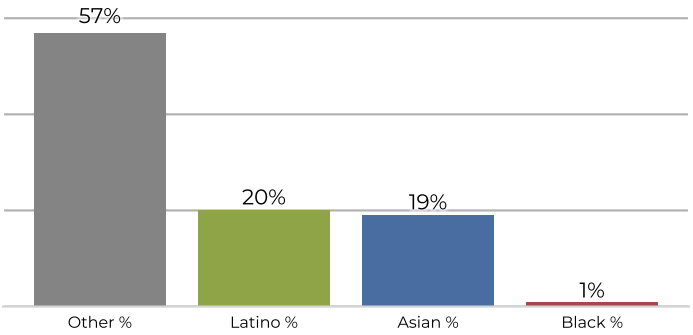

Citizen Voting Age Population

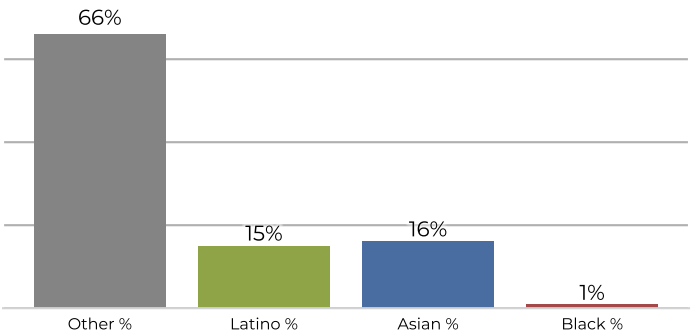

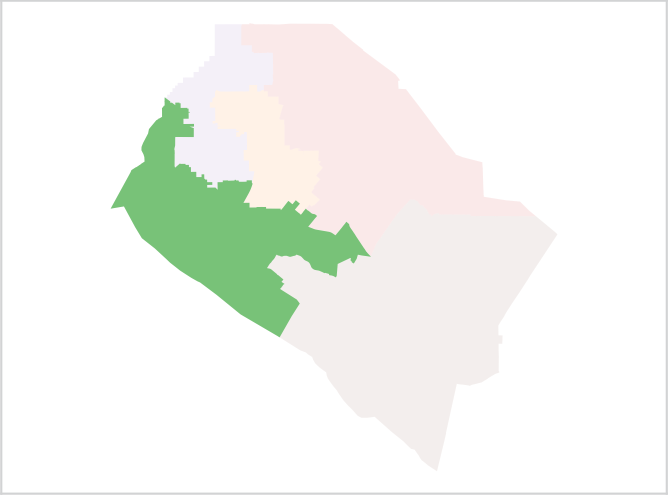

Population	Deviation	Deviation %	Other	Other %	Latino	Latino %	Asian	Asian %	Black	Black %
638,875	273	0.0%	369,356	57.8%	132,623	20.8%	126,699	19.8%	10,197	1.6%

Total CVAP	Other CVAP	Other CVAP %	Latino CVAP	Latino CVAP %	Asian CVAP	Asian CVAP %	Black CVAP	Black CVAP %
452,779	301,112	66.5%	70,388	15.5%	72,612	16.0%	8,667	1.9%

REDISTRICTING PARTNERS

Orange County Office of Education

Draft Map 9B V2: Overlay with USDs

District 2

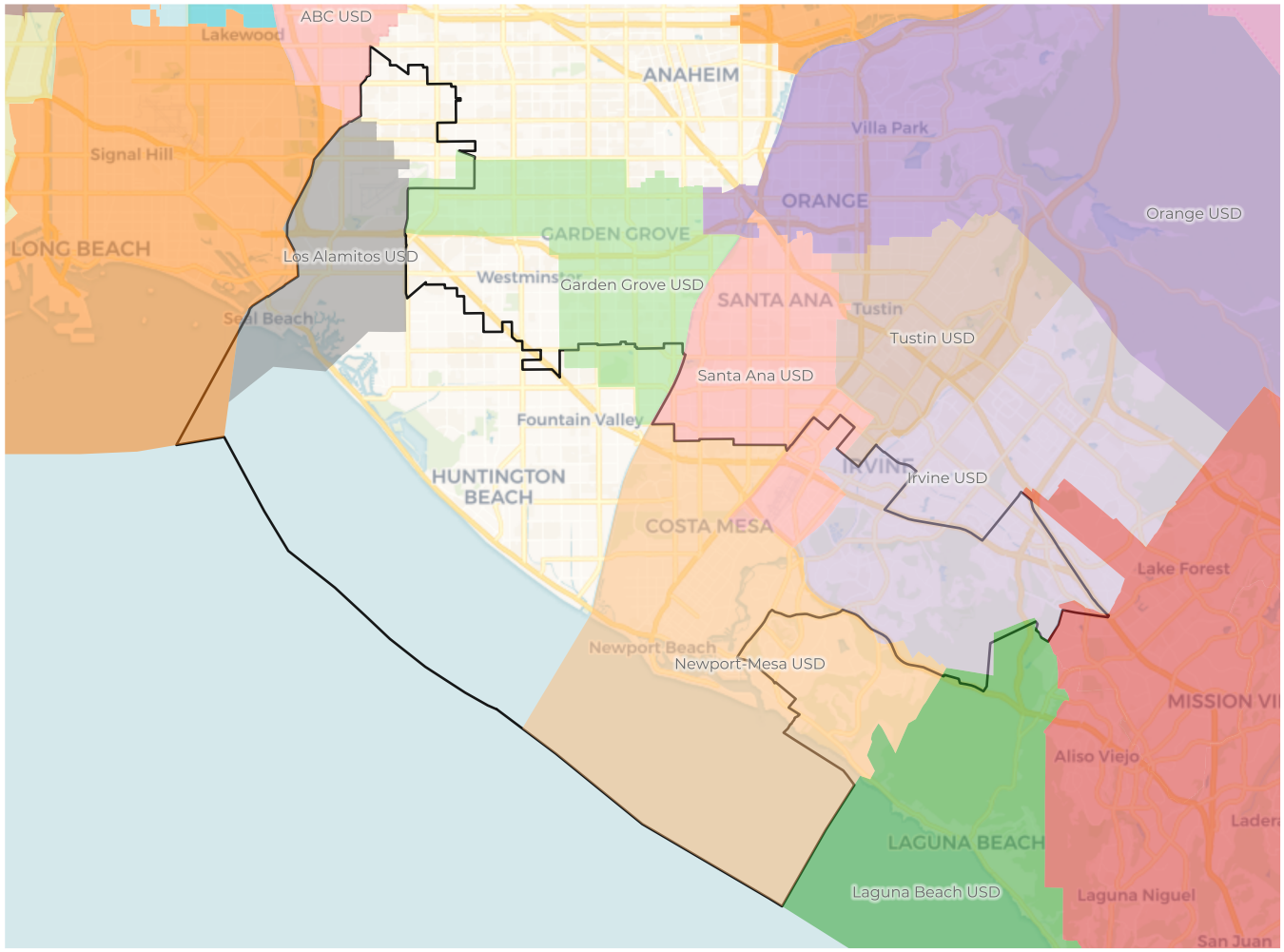

2020 Census

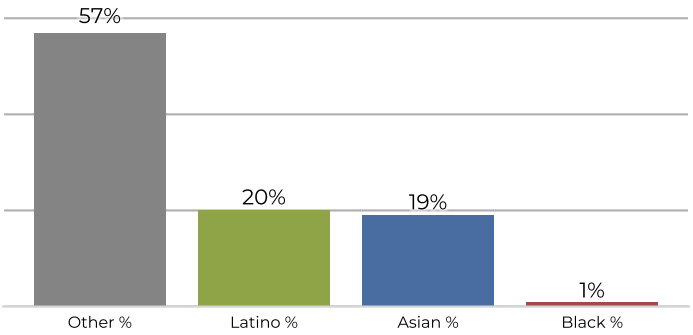

Citizen Voting Age Population

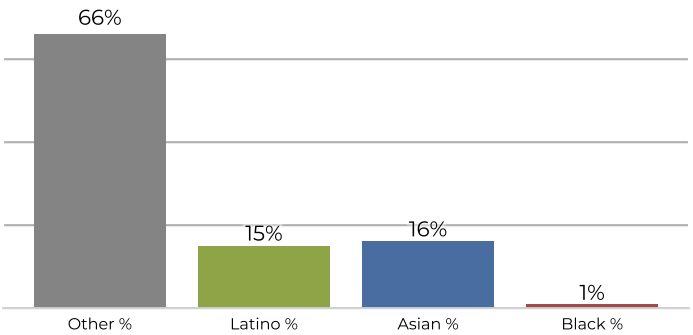

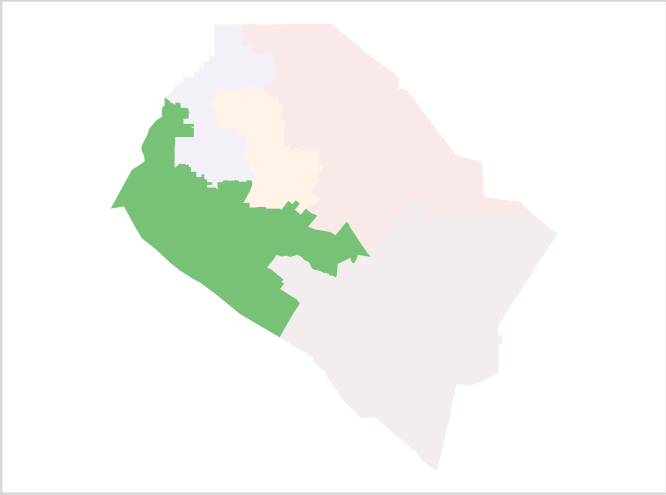

Population	Deviation	Deviation %	Other	Other %	Latino	Latino %	Asian	Asian %	Black	Black %
638,875	273	0.0%	369,356	57.8%	132,623	20.8%	126,699	19.8%	10,197	1.6%

Total CVAP	Other CVAP	Other CVAP %	Latino CVAP	Latino CVAP %	Asian CVAP	Asian CVAP %	Black CVAP	Black CVAP %
452,779	301,112	66.5%	70,388	15.5%	72,612	16.0%	8,667	1.9%

REDISTRICTING PARTNERS

Orange County Office of Education

Draft Map 9B V2: Overlay with HSDs

District 2

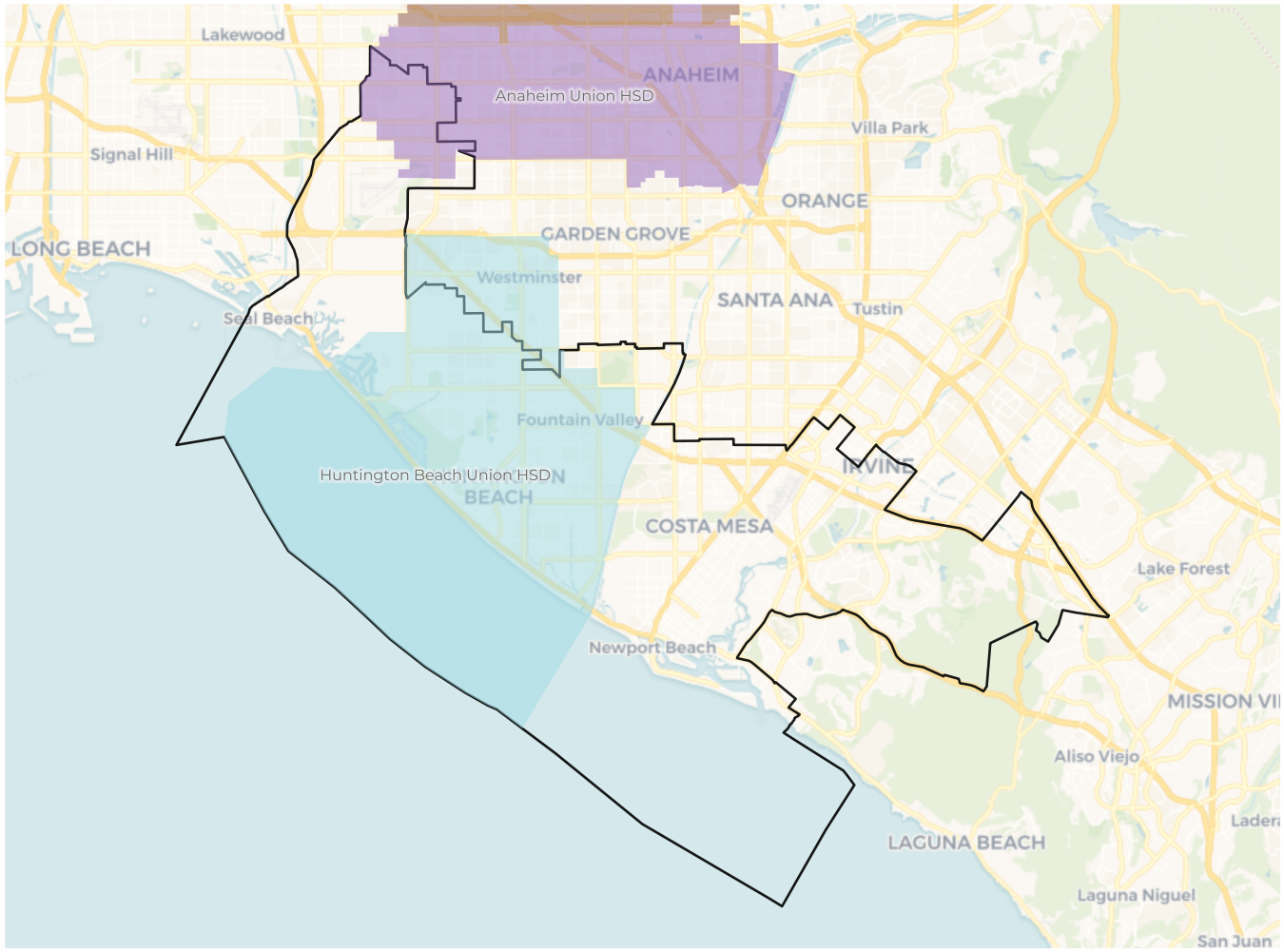

Population	Deviation	Deviation %	Other	Other %	Latino	Latino %	Asian	Asian %	Black	Black %
638,875	273	0.0%	369,356	57.8%	132,623	20.8%	126,699	19.8%	10,197	1.6%

Total CVAP	Other CVAP	Other CVAP %	Latino CVAP	Latino CVAP %	Asian CVAP	Asian CVAP %	Black CVAP	Black CVAP %
452,779	301,112	66.5%	70,388	15.5%	72,612	16.0%	8,667	1.9%

2020 Census

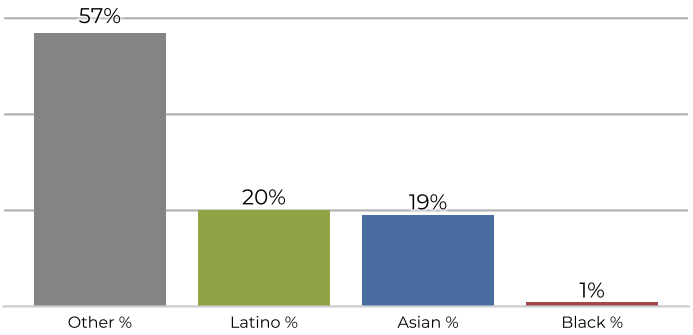

Citizen Voting Age Population

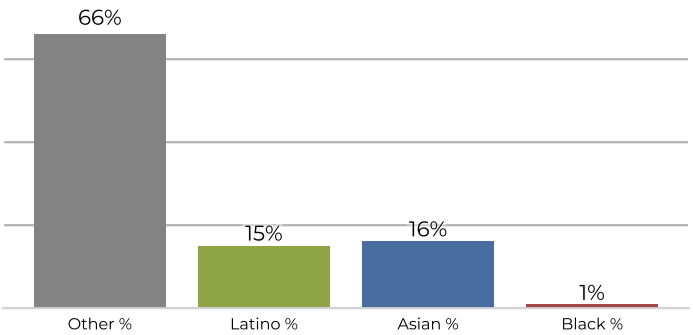

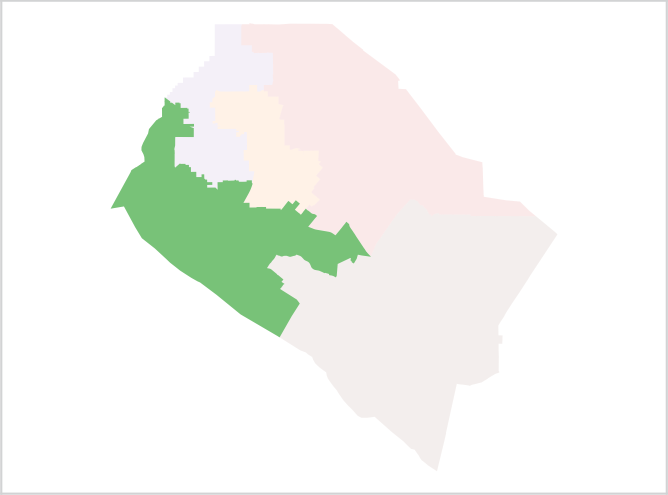

REDISTRICTING PARTNERS

Orange County Office of Education

Draft Map 9B V2: Overlay with Cities

District 2

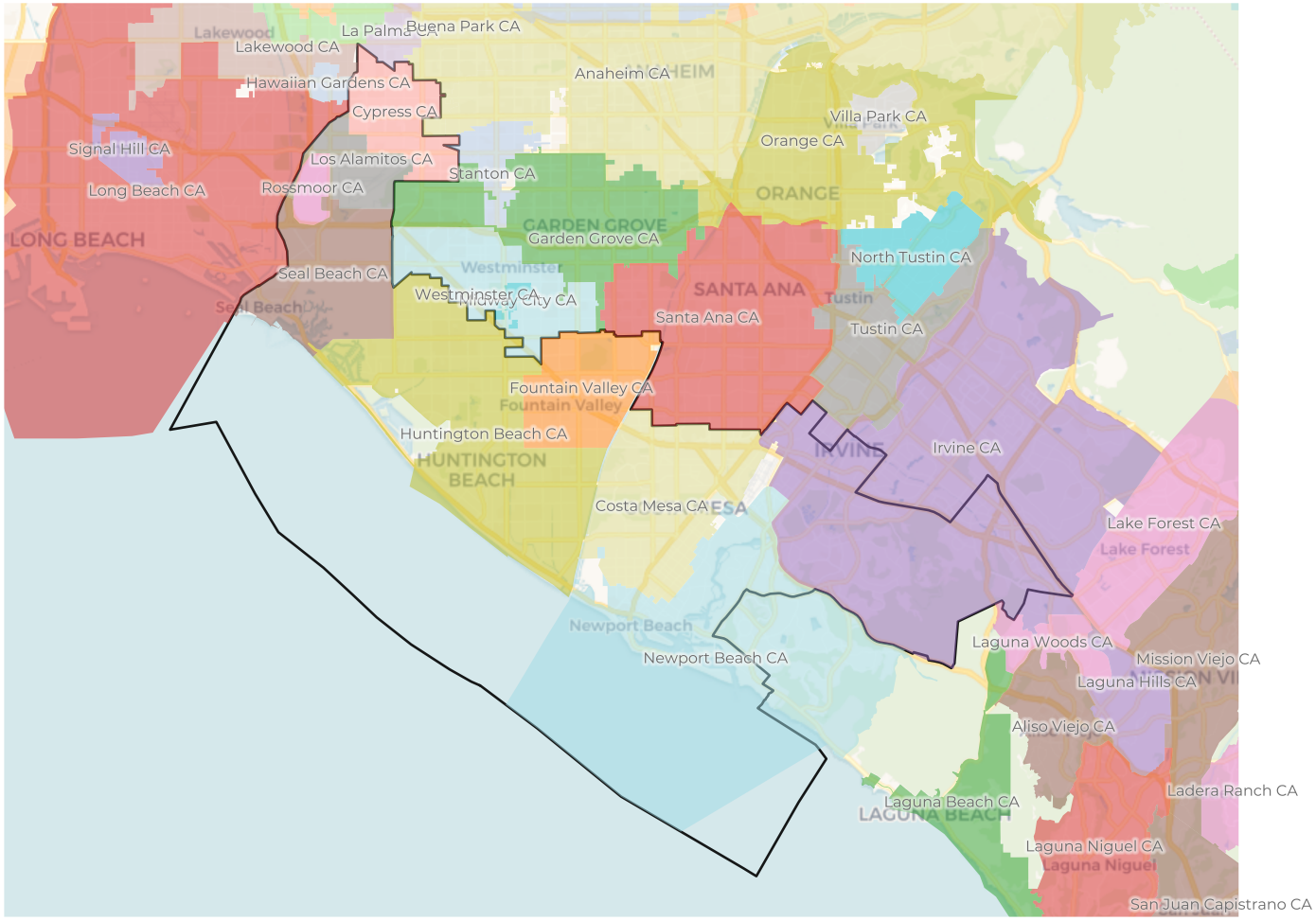

2020 Census

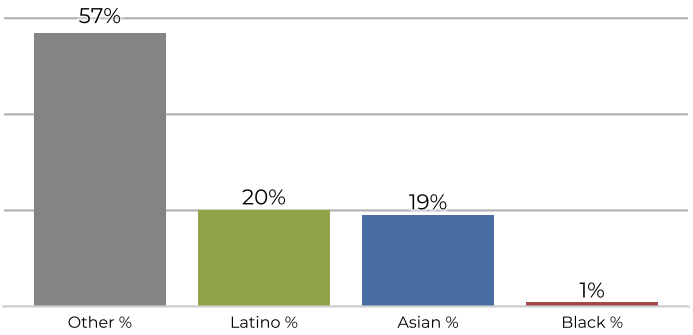

Citizen Voting Age Population

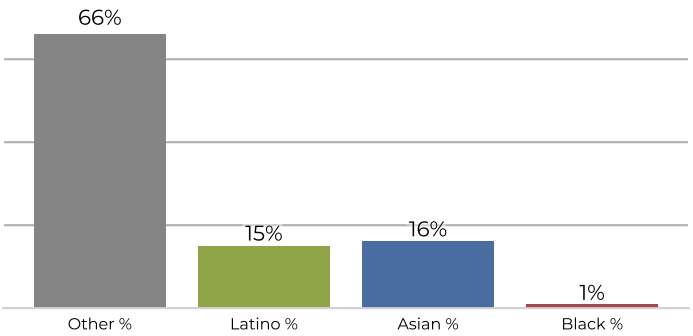

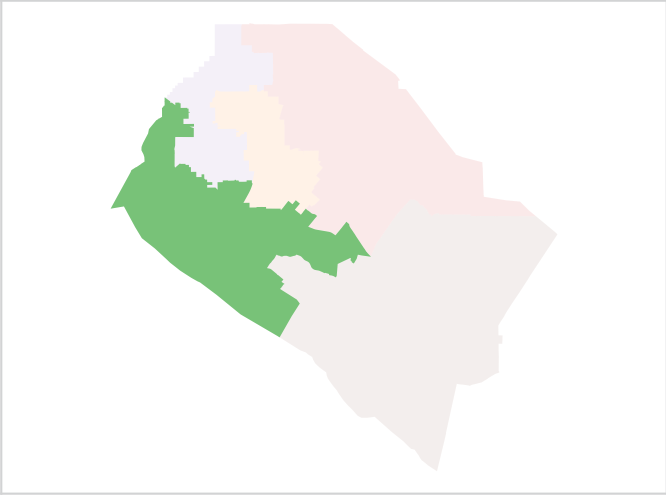

Population	Deviation	Deviation %	Other	Other %	Latino	Latino %	Asian	Asian %	Black	Black %
638,875	273	0.0%	369,356	57.8%	132,623	20.8%	126,699	19.8%	10,197	1.6%

Total CVAP	Other CVAP	Other CVAP %	Latino CVAP	Latino CVAP %	Asian CVAP	Asian CVAP %	Black CVAP	Black CVAP %
452,779	301,112	66.5%	70,388	15.5%	72,612	16.0%	8,667	1.9%

REDISTRICTING PARTNERS

Orange County Office of Education

Draft Map 9B V2: Overview

District 3

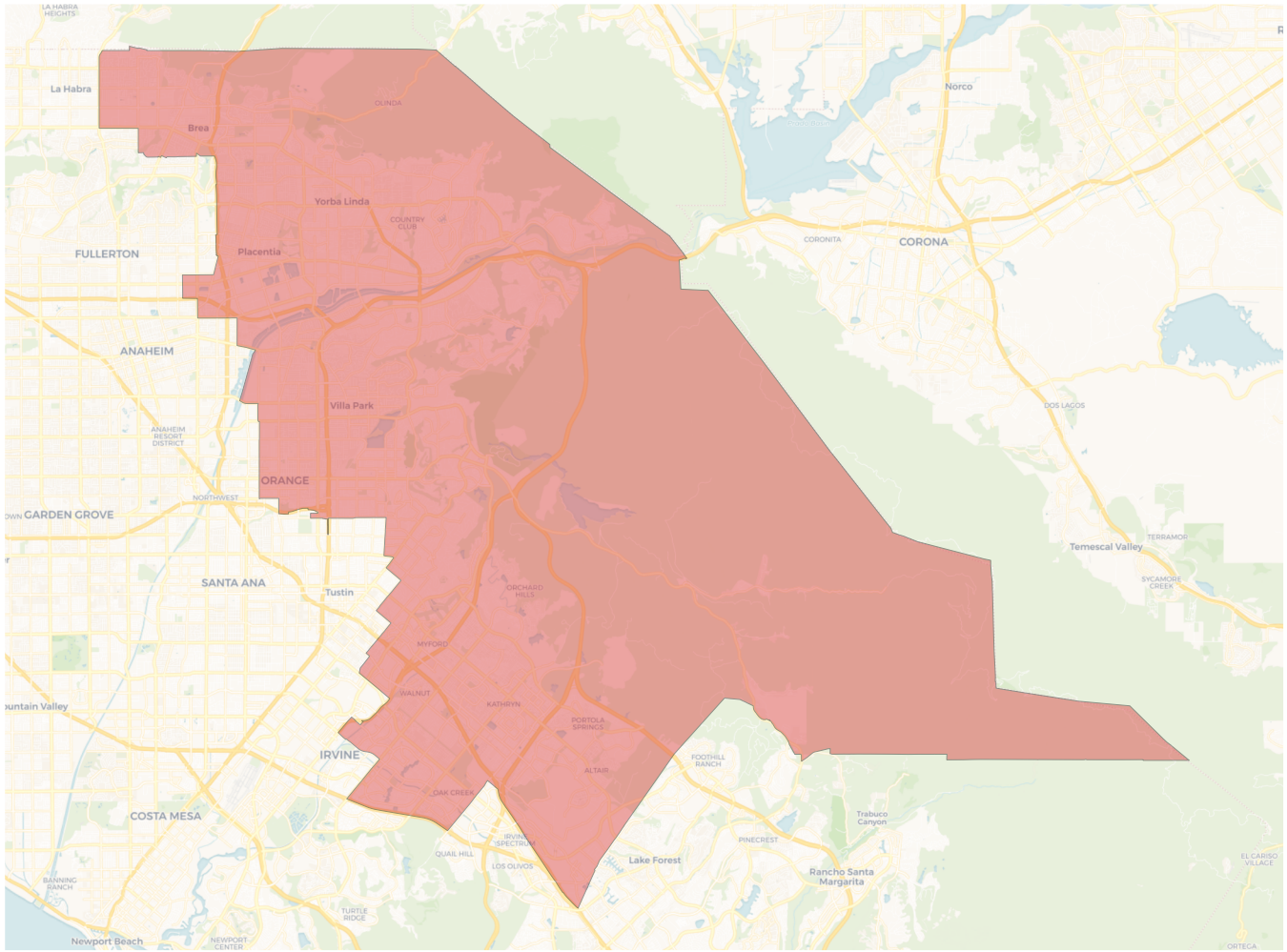

2020 Census

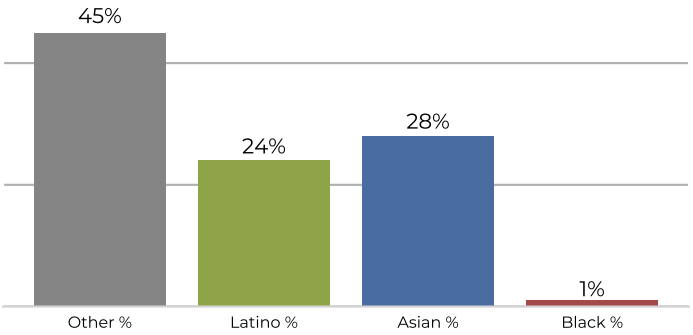

Citizen Voting Age Population

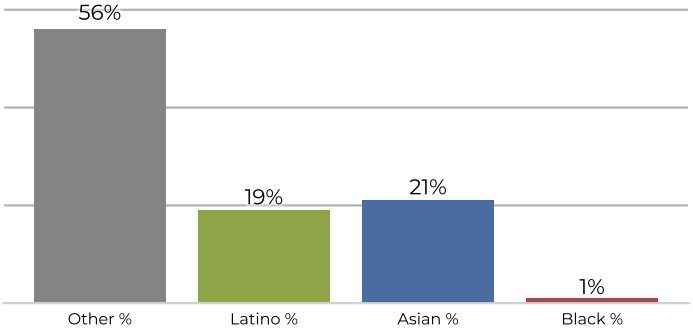

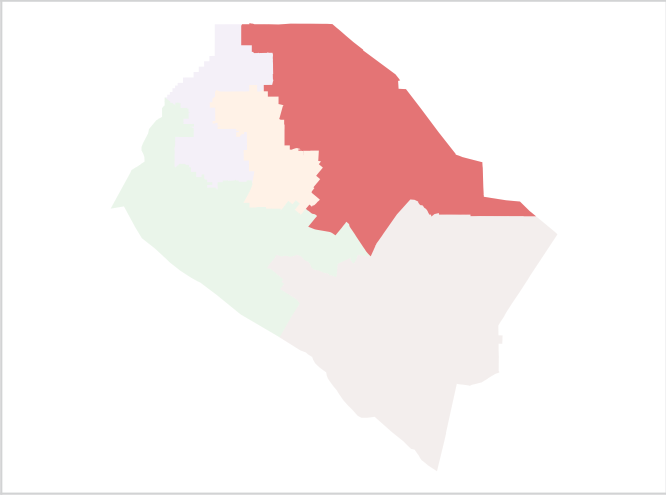

Population	Deviation	Deviation %	Other	Other %	Latino	Latino %	Asian	Asian %	Black	Black %
637,300	-1,302	-0.2%	287,248	45.1%	156,485	24.6%	183,526	28.8%	10,041	1.6%

Total CVAP	Other CVAP	Other CVAP %	Latino CVAP	Latino CVAP %	Asian CVAP	Asian CVAP %	Black CVAP	Black CVAP %
401,133	227,996	56.8%	79,110	19.7%	87,485	21.8%	6,542	1.6%

REDISTRICTING PARTNERS

Orange County Office of Education

Draft Map 9B V2: Overlay with USDs

District 3

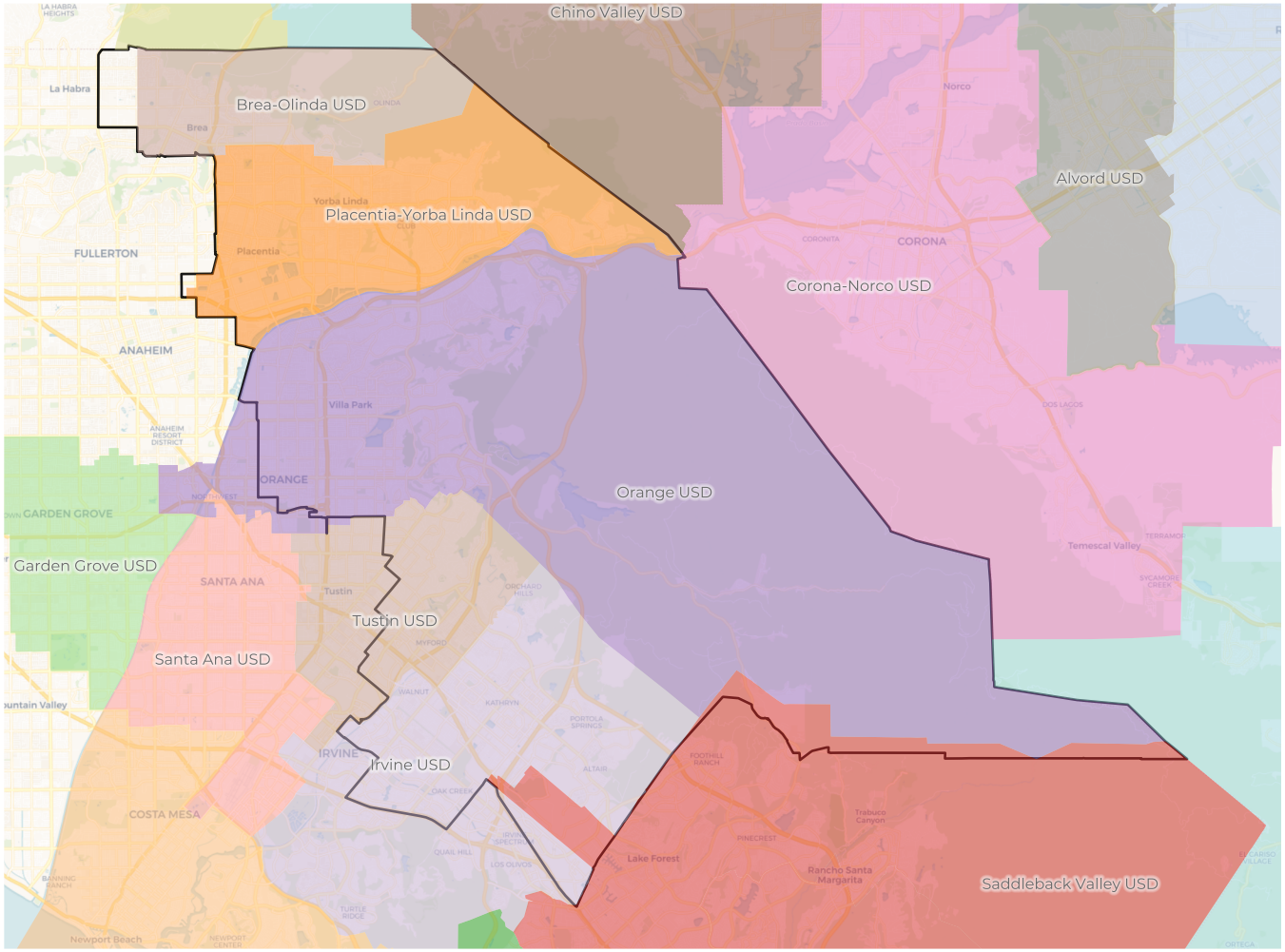

2020 Census

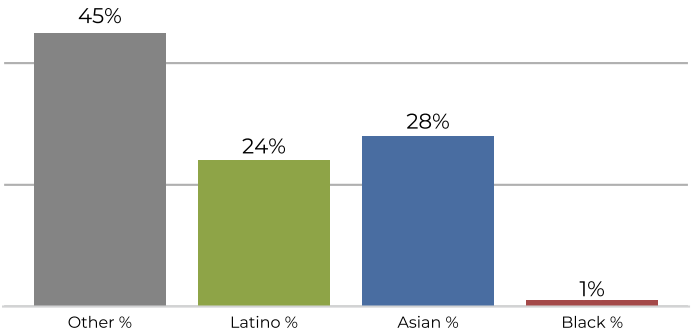

Citizen Voting Age Population

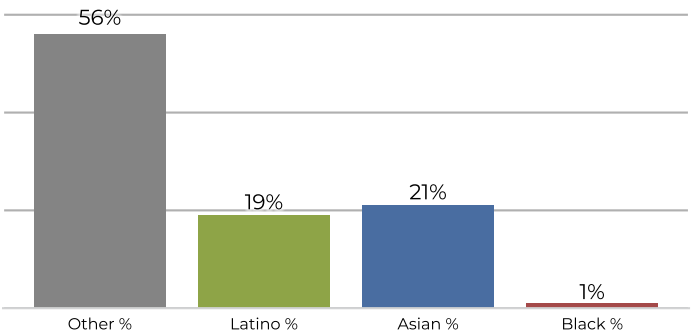

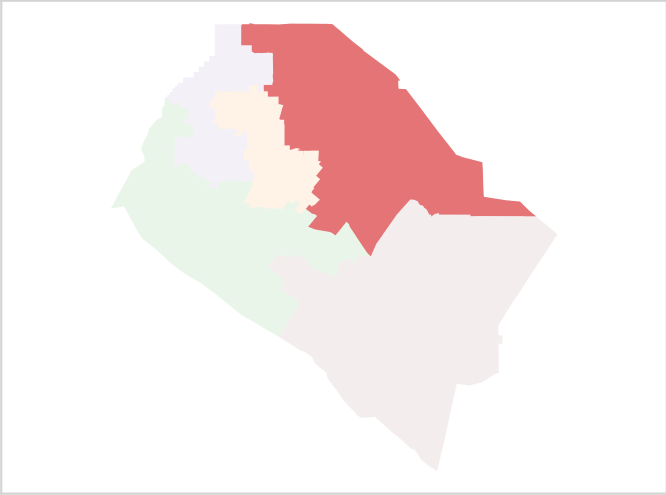

Population	Deviation	Deviation %	Other	Other %	Latino	Latino %	Asian	Asian %	Black	Black %
637,300	-1,302	-0.2%	287,248	45.1%	156,485	24.6%	183,526	28.8%	10,041	1.6%

Total CVAP	Other CVAP	Other CVAP %	Latino CVAP	Latino CVAP %	Asian CVAP	Asian CVAP %	Black CVAP	Black CVAP %
401,133	227,996	56.8%	79,110	19.7%	87,485	21.8%	6,542	1.6%

REDISTRICTING PARTNERS

Orange County Office of Education

Draft Map 9B V2: Overlay with HSDs

District 3

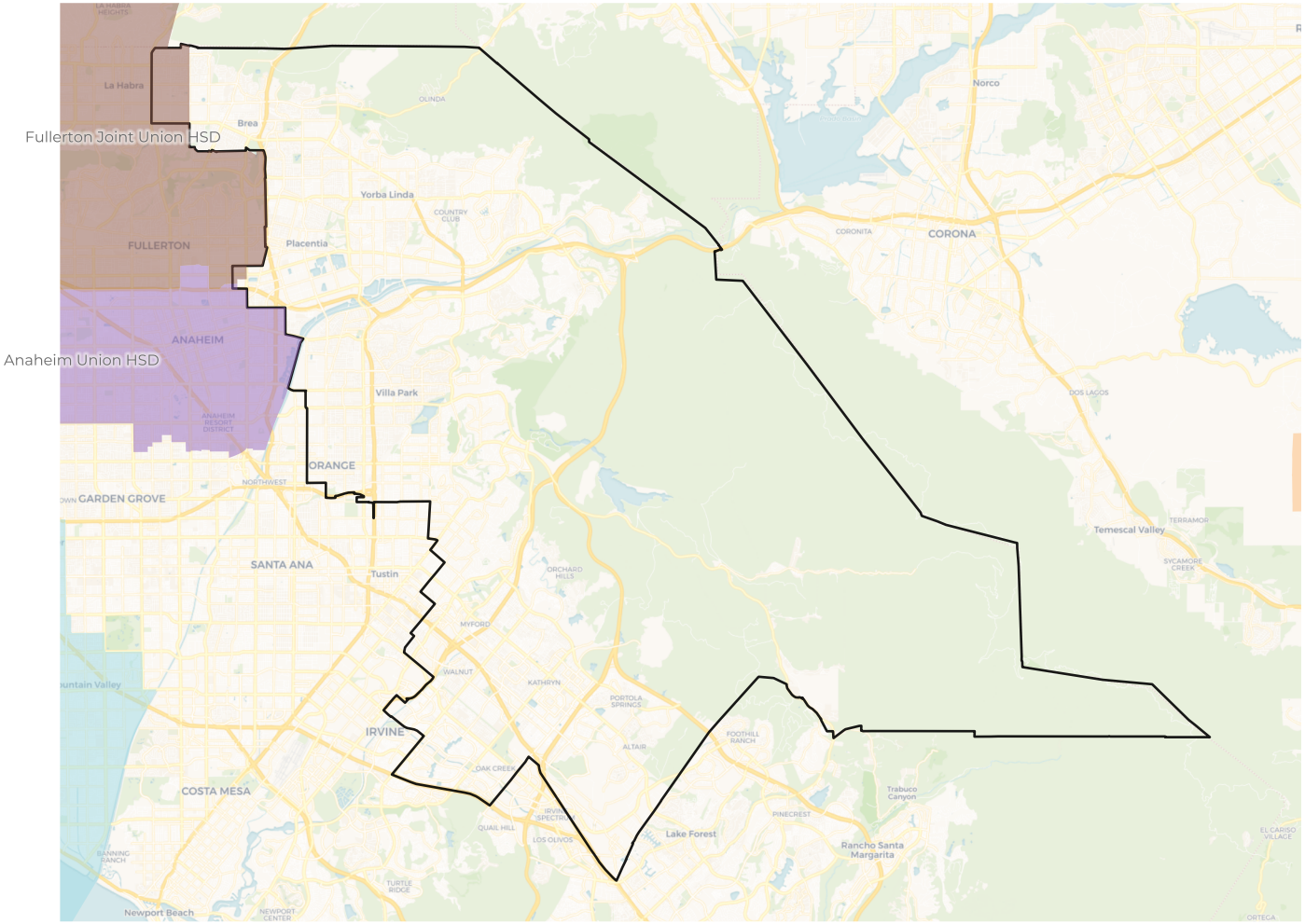

2020 Census

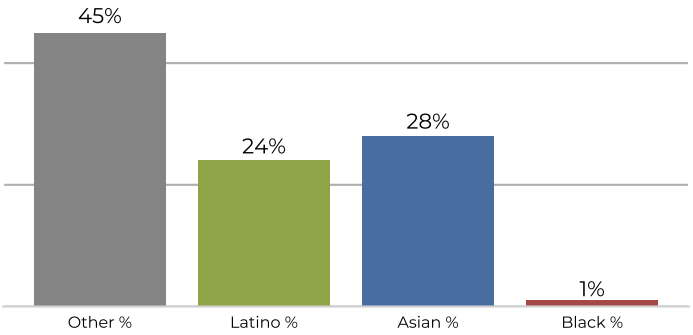

Citizen Voting Age Population

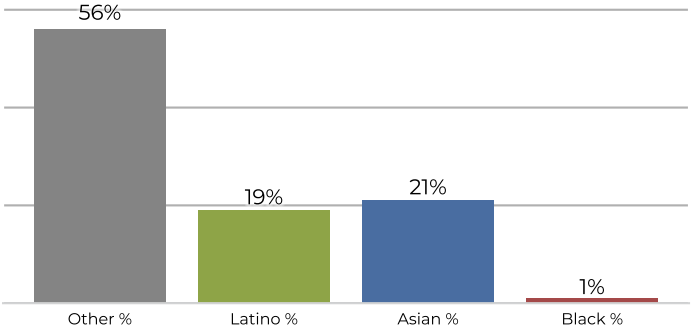

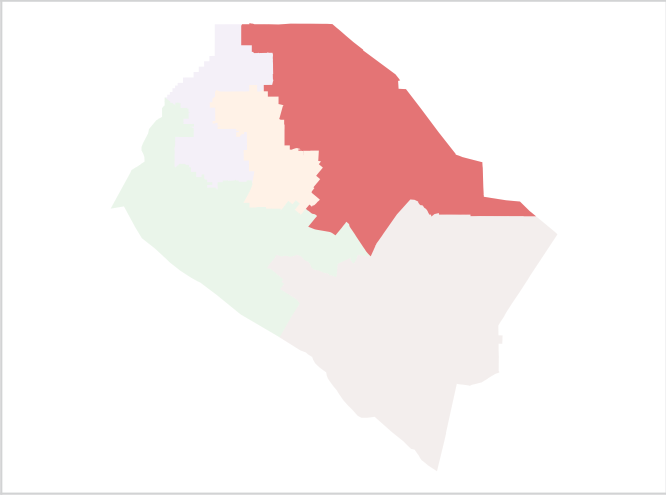

Population	Deviation	Deviation %	Other	Other %	Latino	Latino %	Asian	Asian %	Black	Black %
637,300	-1,302	-0.2%	287,248	45.1%	156,485	24.6%	183,526	28.8%	10,041	1.6%

Total CVAP	Other CVAP	Other CVAP %	Latino CVAP	Latino CVAP %	Asian CVAP	Asian CVAP %	Black CVAP	Black CVAP %
401,133	227,996	56.8%	79,110	19.7%	87,485	21.8%	6,542	1.6%

REDISTRICTING PARTNERS

Orange County Office of Education

Draft Map 9B V2: Overlay with Cities

District 3

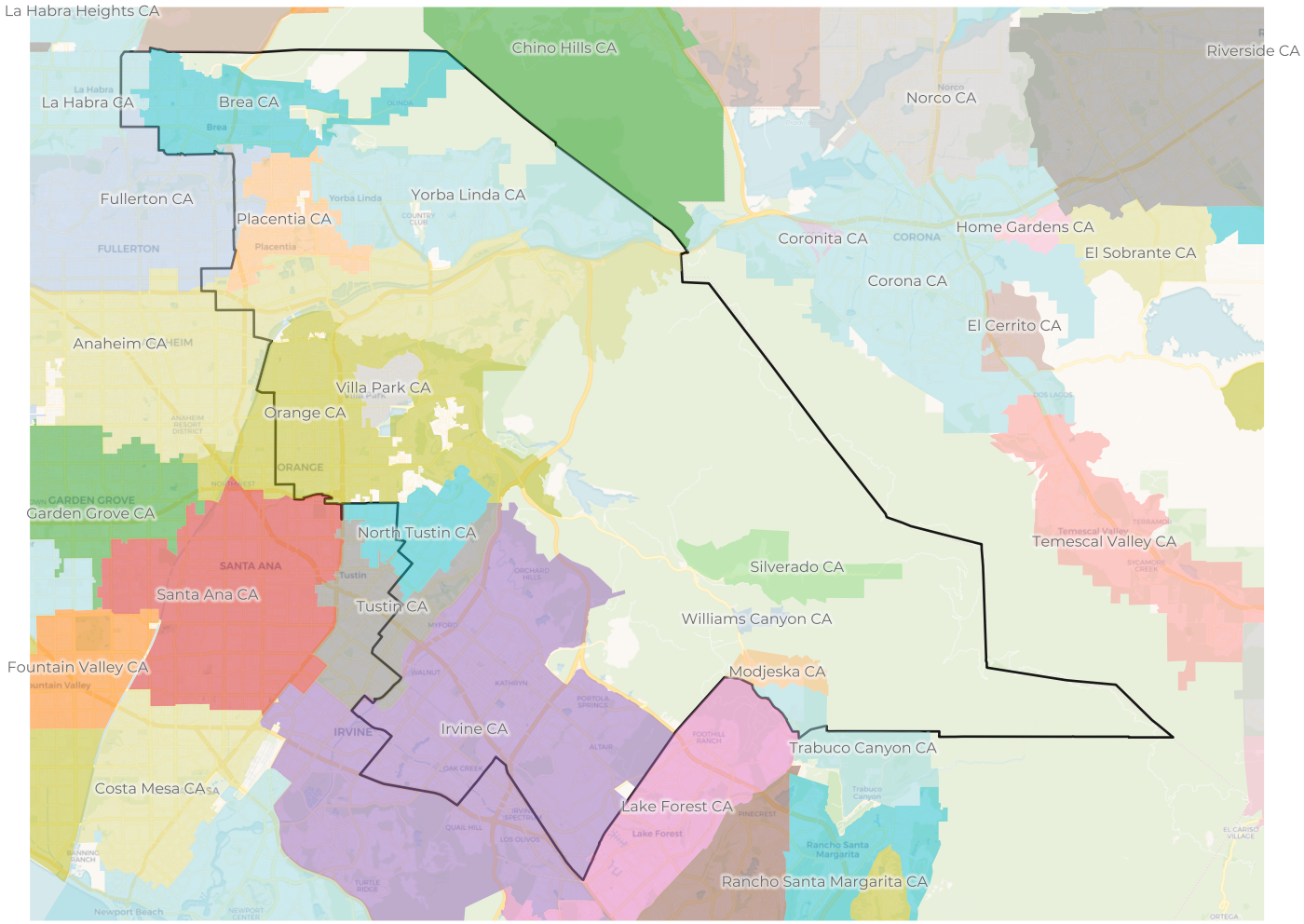

2020 Census

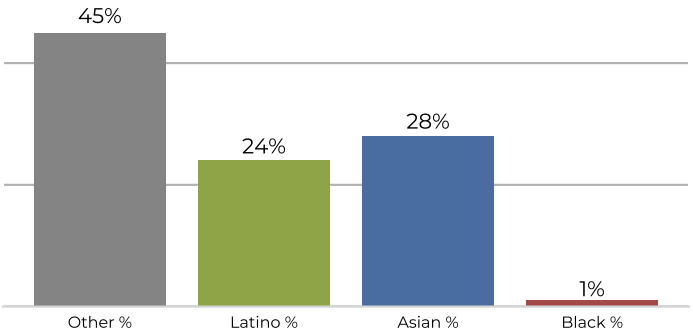

Citizen Voting Age Population

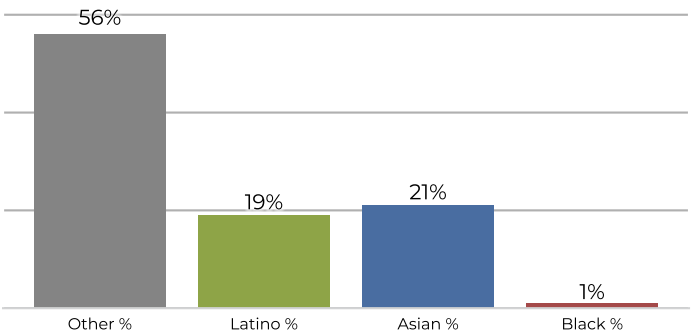

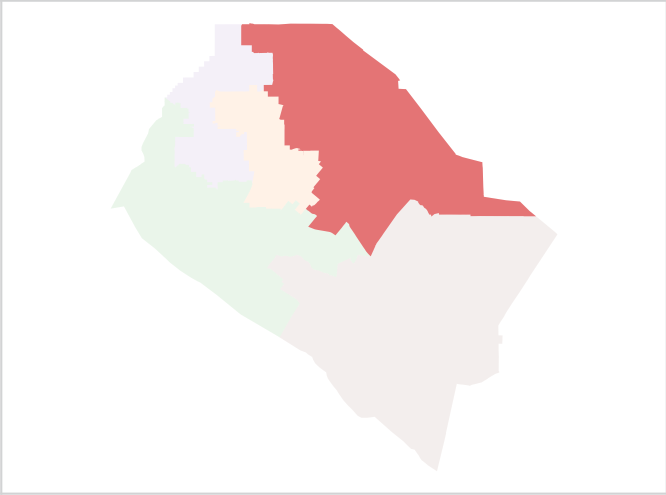

Population	Deviation	Deviation %	Other	Other %	Latino	Latino %	Asian	Asian %	Black	Black %
637,300	-1,302	-0.2%	287,248	45.1%	156,485	24.6%	183,526	28.8%	10,041	1.6%

Total CVAP	Other CVAP	Other CVAP %	Latino CVAP	Latino CVAP %	Asian CVAP	Asian CVAP %	Black CVAP	Black CVAP %
401,133	227,996	56.8%	79,110	19.7%	87,485	21.8%	6,542	1.6%

REDISTRICTING PARTNERS

Orange County Office of Education

Draft Map 9B V2: Overview

District 4

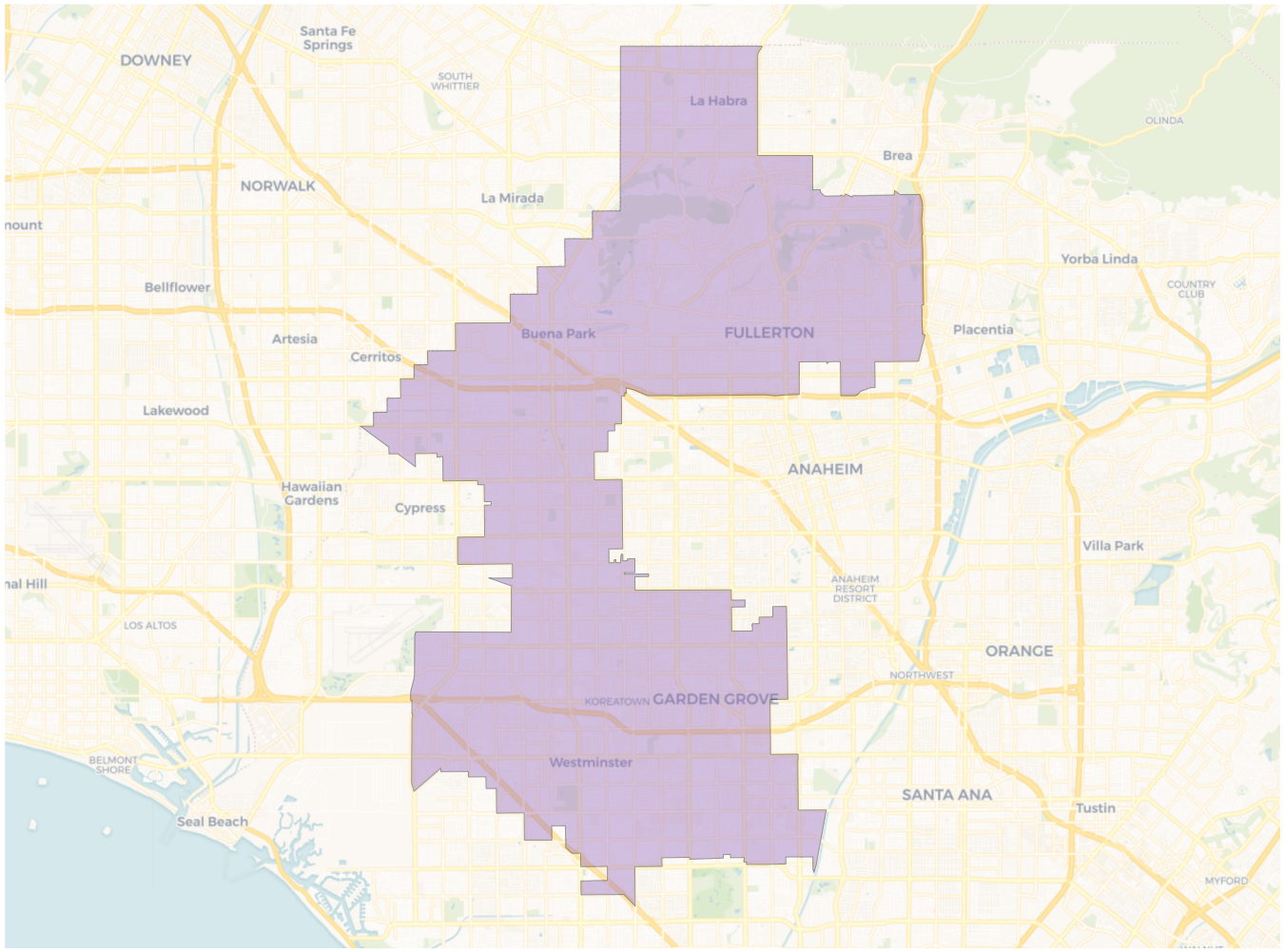

2020 Census

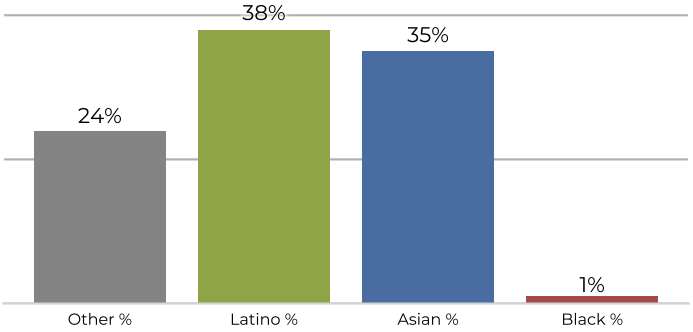

Citizen Voting Age Population

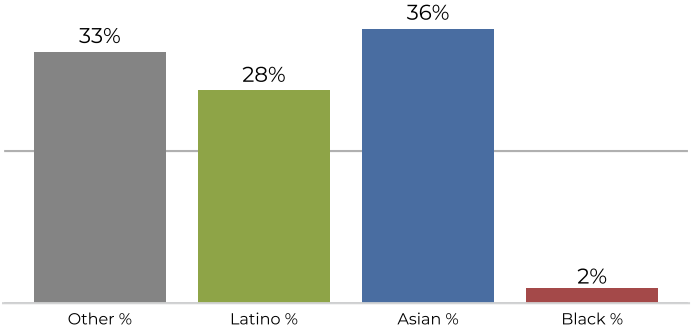

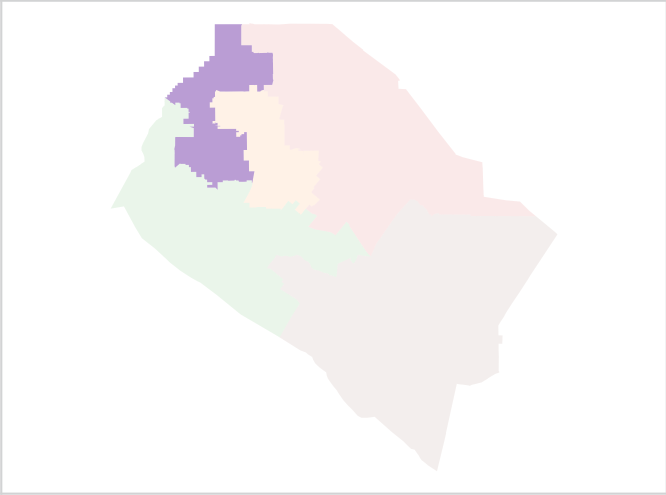

Population	Deviation	Deviation %	Other	Other %	Latino	Latino %	Asian	Asian %	Black	Black %
639,366	764	0.1%	153,956	24.1%	246,299	38.5%	227,471	35.6%	11,640	1.8%

Total CVAP	Other CVAP	Other CVAP %	Latino CVAP	Latino CVAP %	Asian CVAP	Asian CVAP %	Black CVAP	Black CVAP %
405,655	136,279	33.6%	113,763	28.0%	146,260	36.1%	9,353	2.3%

REDISTRICTING PARTNERS

Orange County Office of Education

Draft Map 9B V2: Overlay with USDs

District 4

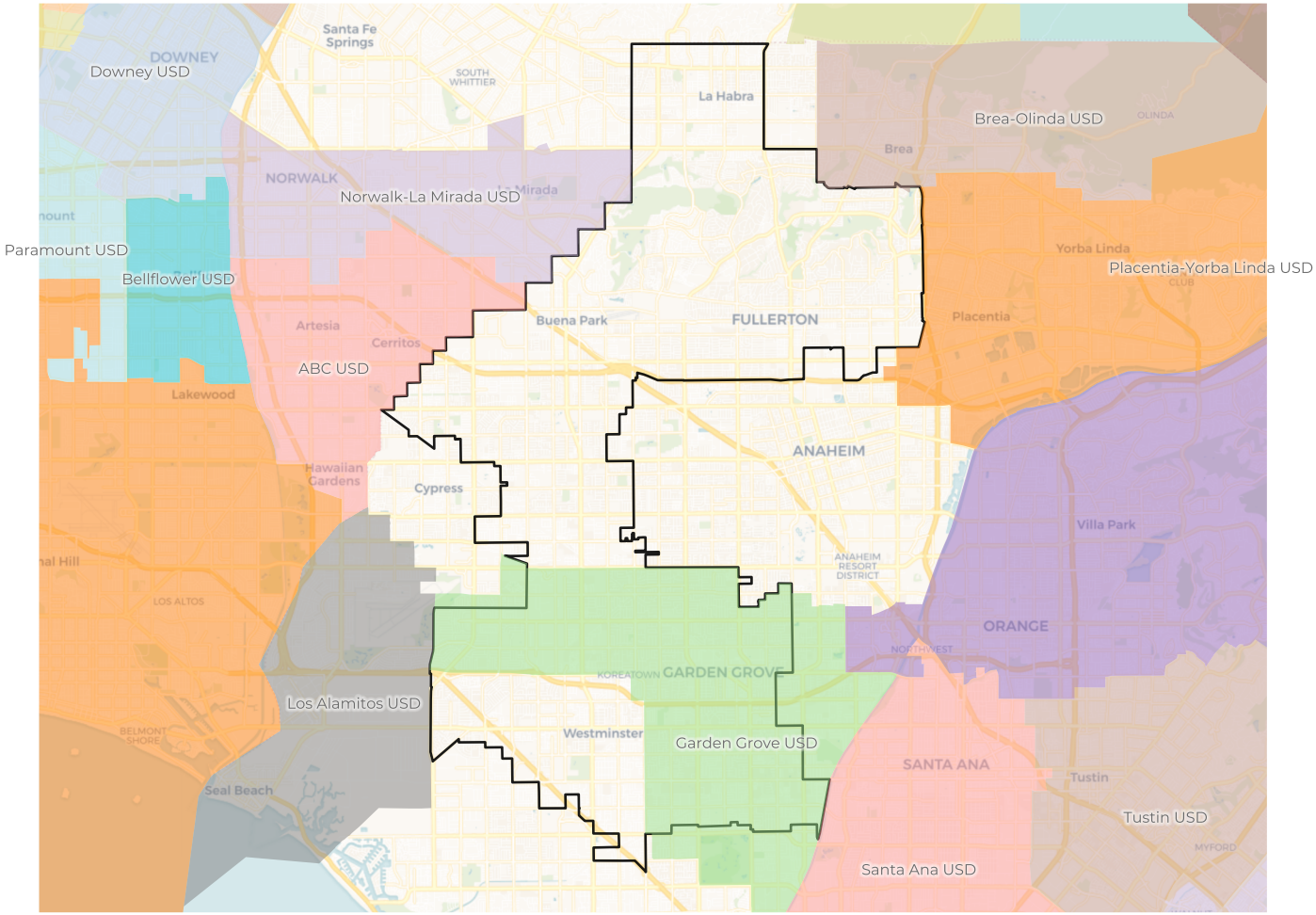

2020 Census

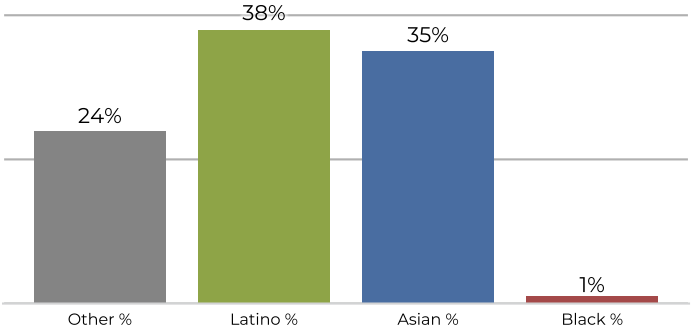

Citizen Voting Age Population

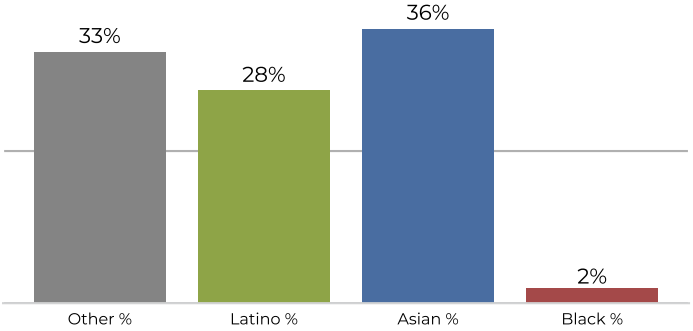

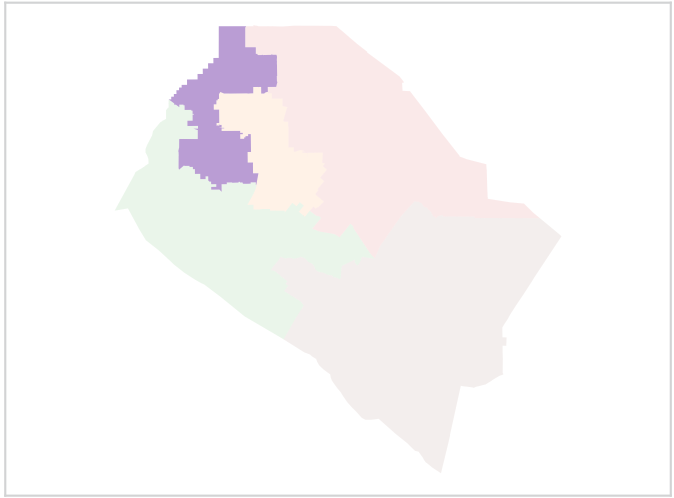

Population	Deviation	Deviation %	Other	Other %	Latino	Latino %	Asian	Asian %	Black	Black %
639,366	764	0.1%	153,956	24.1%	246,299	38.5%	227,471	35.6%	11,640	1.8%

Total CVAP	Other CVAP	Other CVAP %	Latino CVAP	Latino CVAP %	Asian CVAP	Asian CVAP %	Black CVAP	Black CVAP %
405,655	136,279	33.6%	113,763	28.0%	146,260	36.1%	9,353	2.3%

REDISTRICTING PARTNERS

Orange County Office of Education

Draft Map 9B V2: Overlay with HSDs

District 4

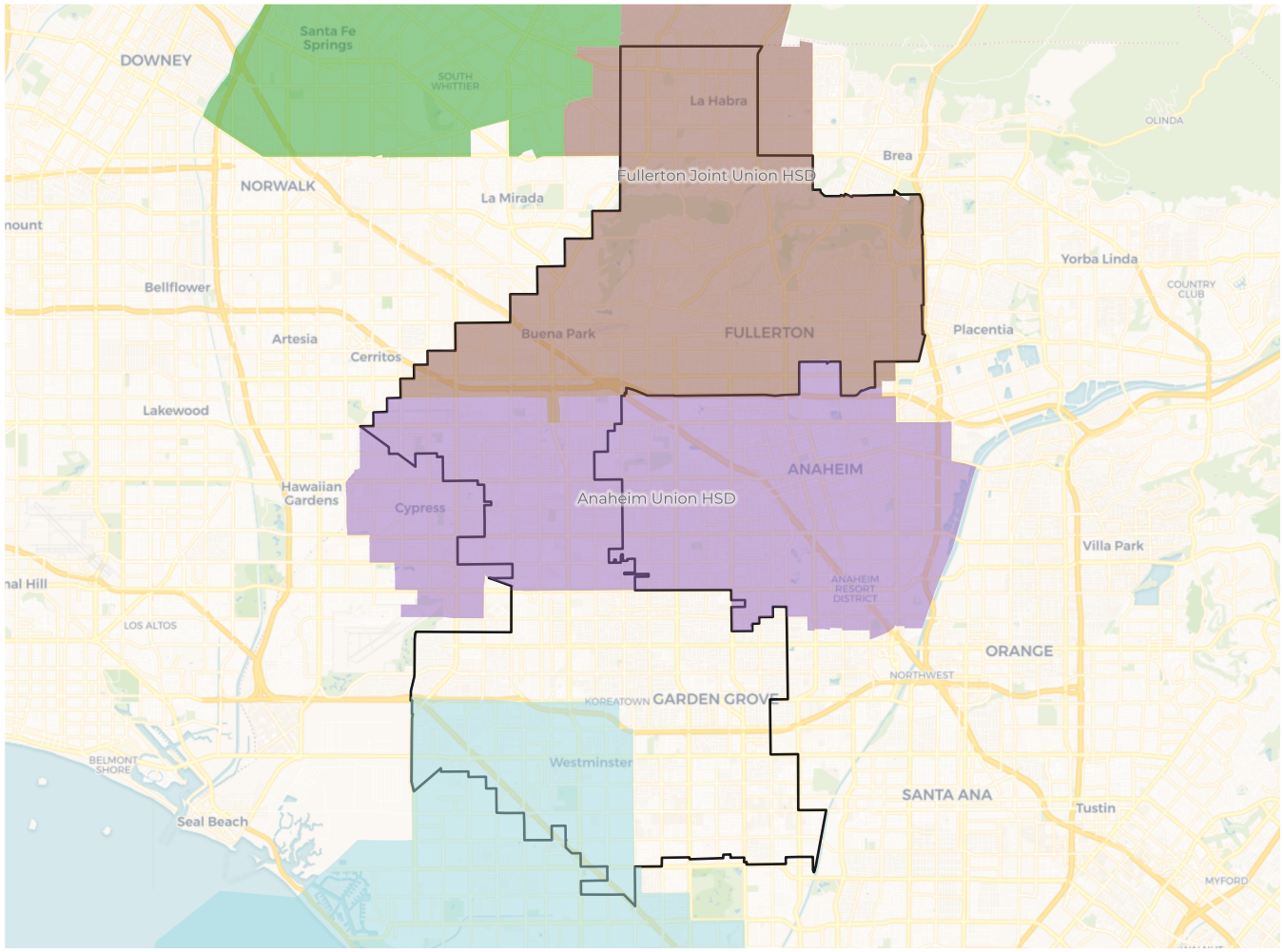

2020 Census

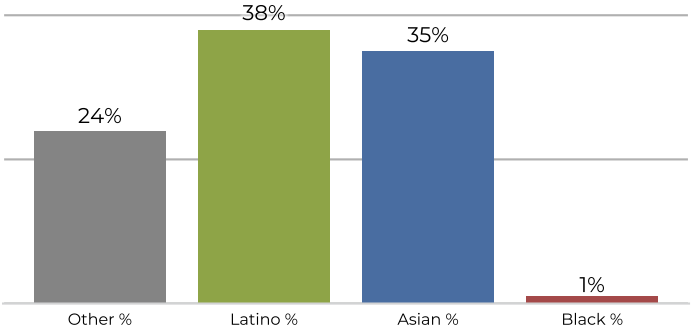

Citizen Voting Age Population

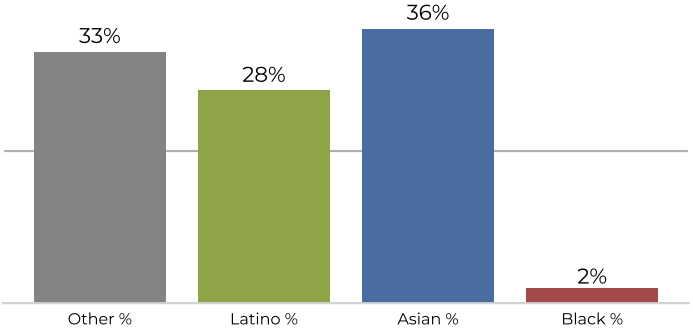

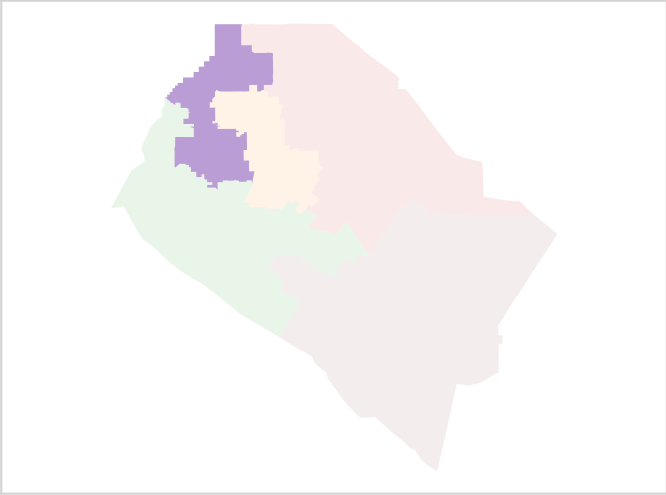

Population	Deviation	Deviation %	Other	Other %	Latino	Latino %	Asian	Asian %	Black	Black %
639,366	764	0.1%	153,956	24.1%	246,299	38.5%	227,471	35.6%	11,640	1.8%

Total CVAP	Other CVAP	Other CVAP %	Latino CVAP	Latino CVAP %	Asian CVAP	Asian CVAP %	Black CVAP	Black CVAP %
405,655	136,279	33.6%	113,763	28.0%	146,260	36.1%	9,353	2.3%

REDISTRICTING PARTNERS

Orange County Office of Education

Draft Map 9B V2: Overlay with Cities

District 4

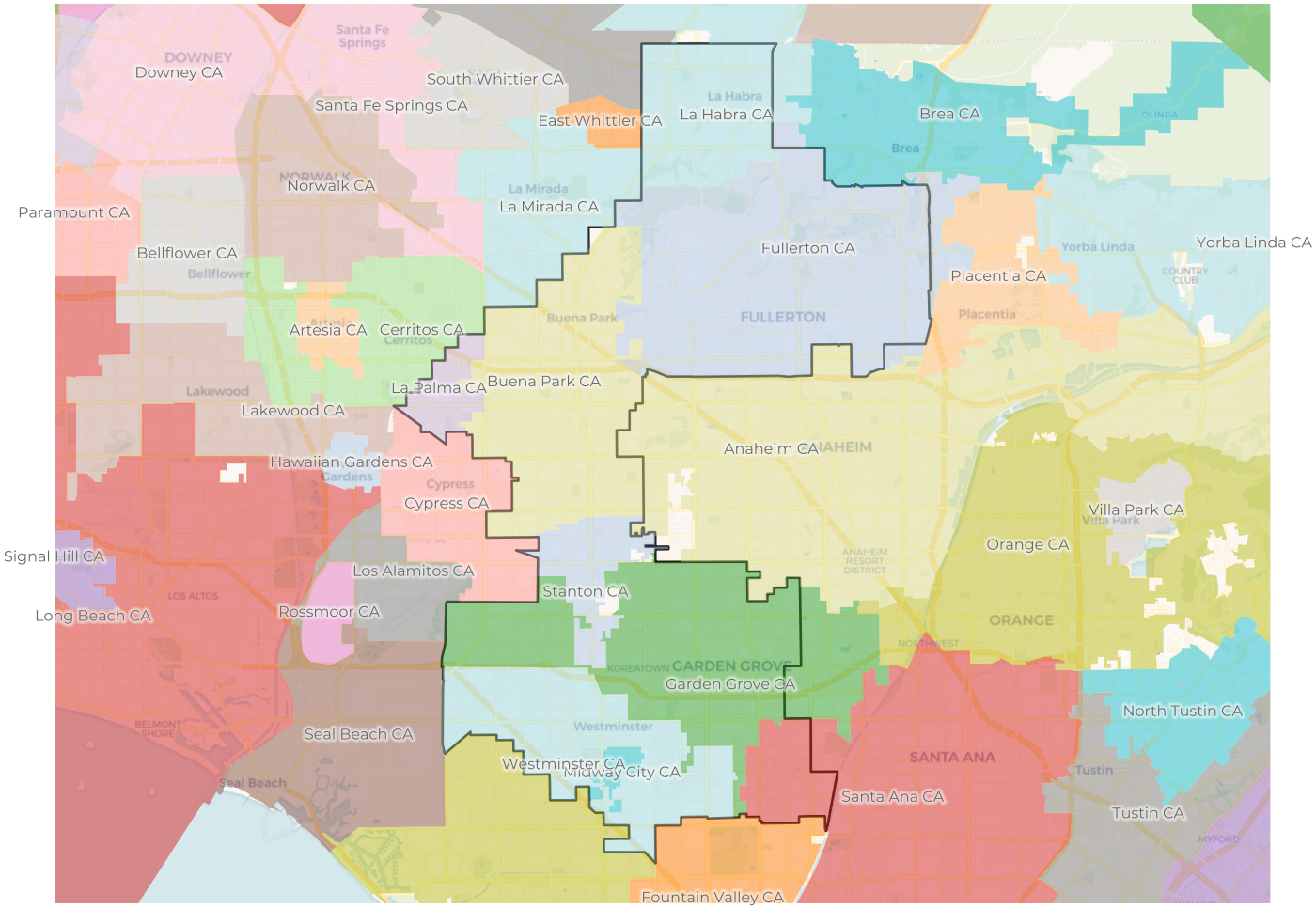

2020 Census

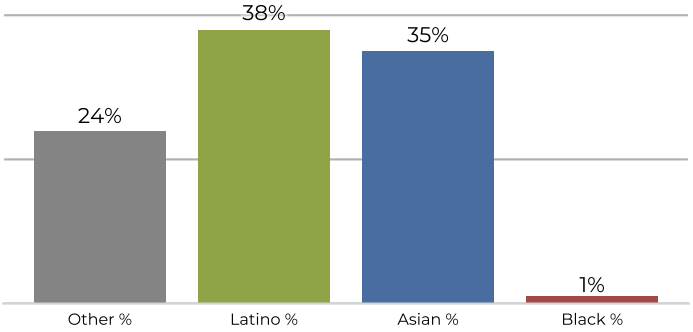

Citizen Voting Age Population

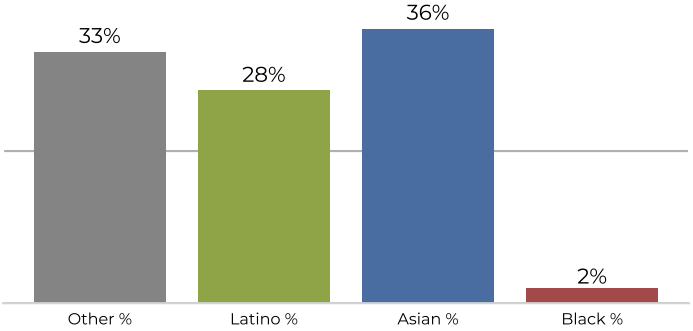

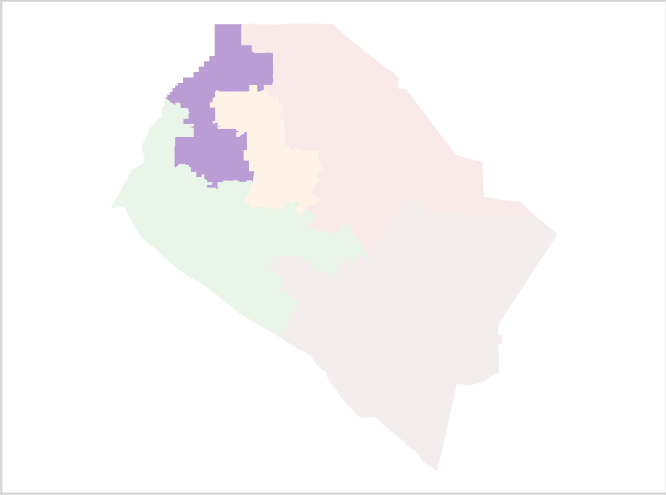

Population	Deviation	Deviation %	Other	Other %	Latino	Latino %	Asian	Asian %	Black	Black %
639,366	764	0.1%	153,956	24.1%	246,299	38.5%	227,471	35.6%	11,640	1.8%

Total CVAP	Other CVAP	Other CVAP %	Latino CVAP	Latino CVAP %	Asian CVAP	Asian CVAP %	Black CVAP	Black CVAP %
405,655	136,279	33.6%	113,763	28.0%	146,260	36.1%	9,353	2.3%

REDISTRICTING PARTNERS

Orange County Office of Education

Draft Map 9B V2: Overview

District 5

2020 Census

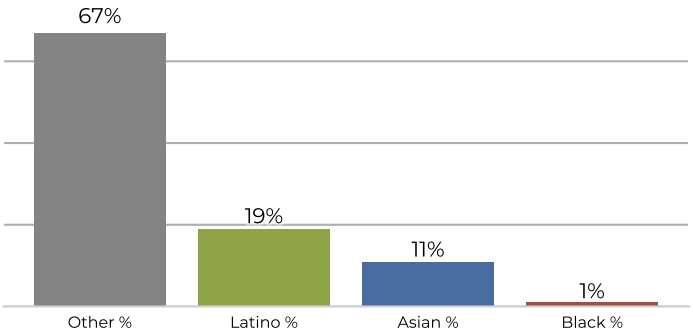

Citizen Voting Age Population

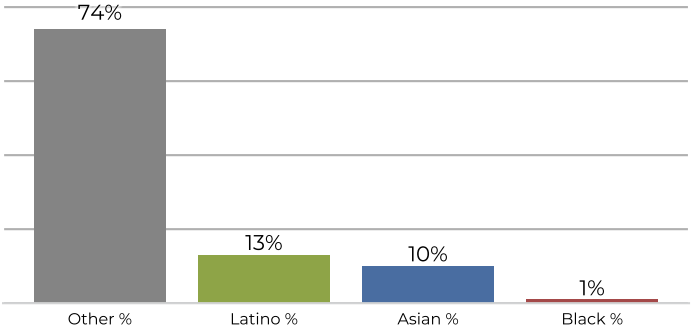

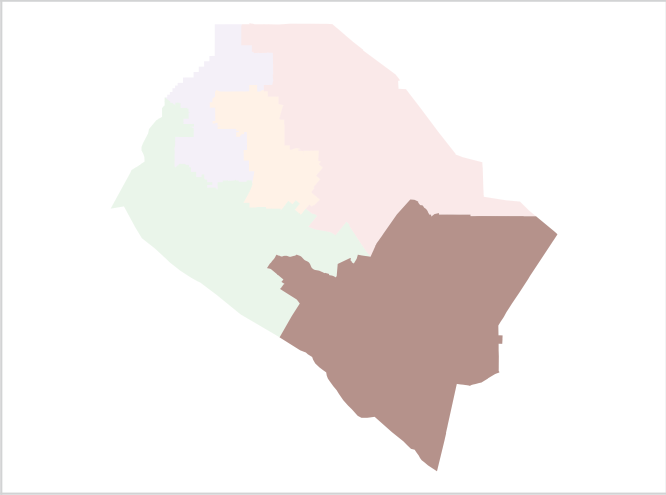

Population	Deviation	Deviation %	Other	Other %	Latino	Latino %	Asian	Asian %	Black	Black %
635,380	-3,222	-0.5%	431,612	67.9%	122,984	19.4%	73,405	11.6%	7,379	1.2%

Total CVAP	Other CVAP	Other CVAP %	Latino CVAP	Latino CVAP %	Asian CVAP	Asian CVAP %	Black CVAP	Black CVAP %
455,816	339,115	74.4%	62,253	13.7%	47,545	10.4%	6,903	1.5%

REDISTRICTING PARTNERS

Orange County Office of Education

Draft Map 9B V2: Overlay with USDs

District 5

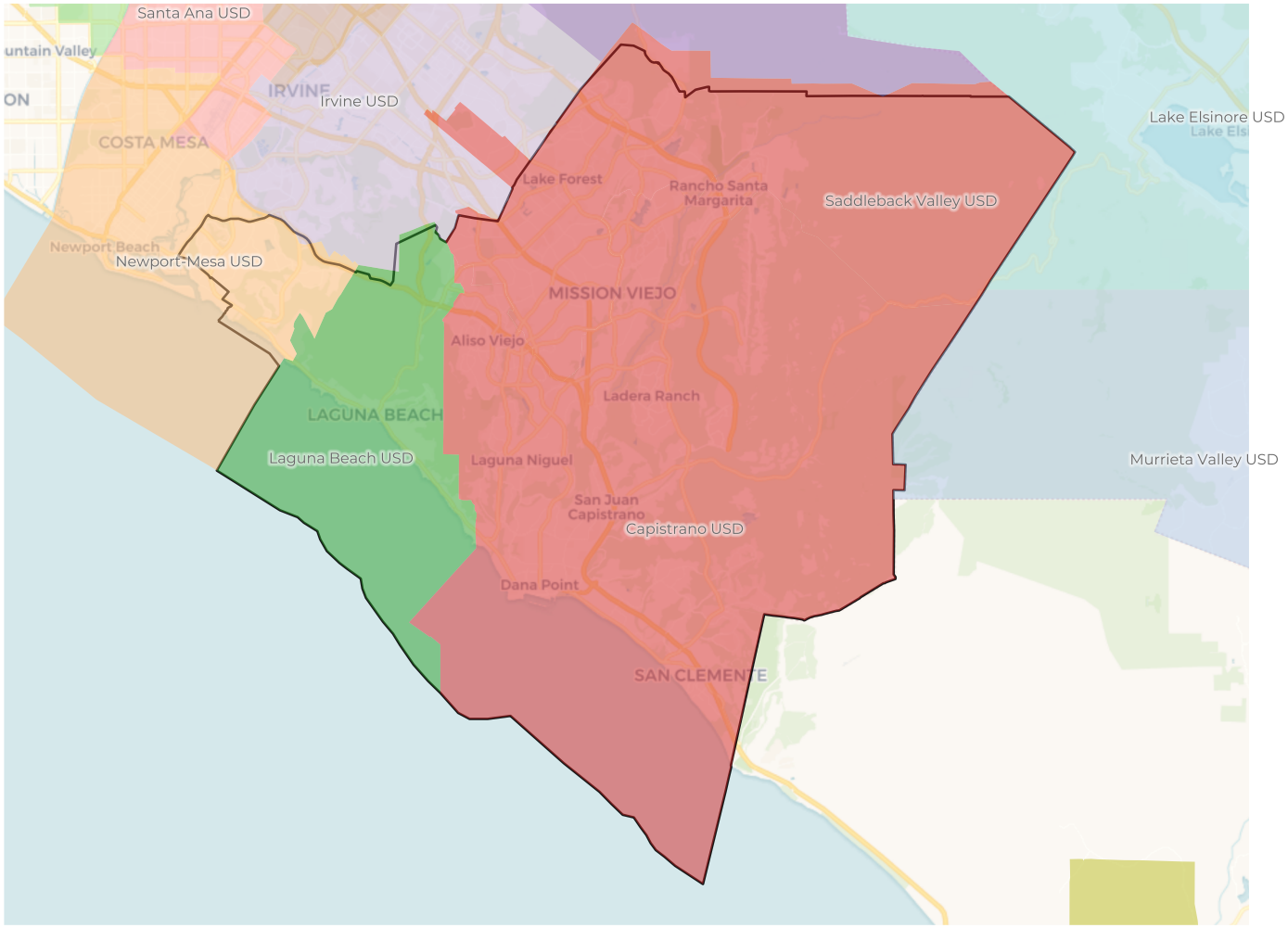

2020 Census

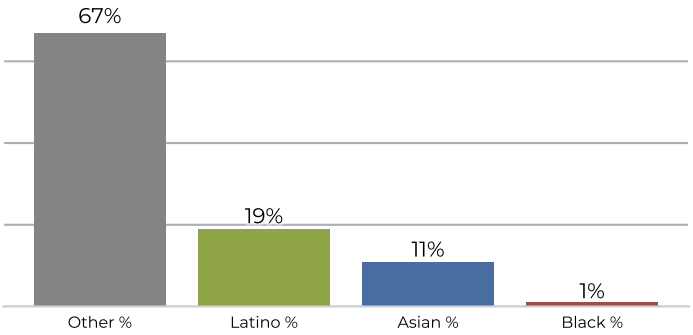

Citizen Voting Age Population

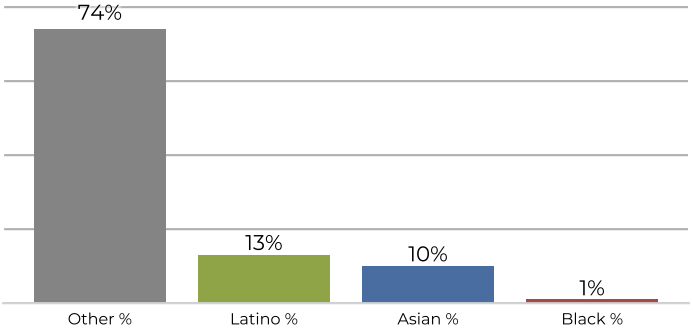

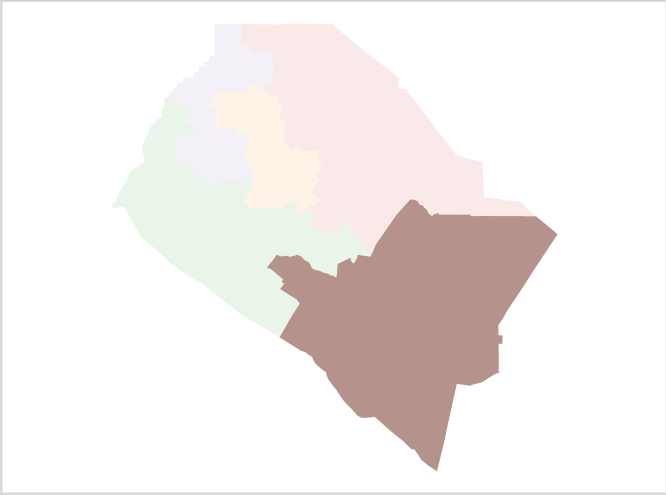

Population	Deviation	Deviation %	Other	Other %	Latino	Latino %	Asian	Asian %	Black	Black %
635,380	-3,222	-0.5%	431,612	67.9%	122,984	19.4%	73,405	11.6%	7,379	1.2%

Total CVAP	Other CVAP	Other CVAP %	Latino CVAP	Latino CVAP %	Asian CVAP	Asian CVAP %	Black CVAP	Black CVAP %
455,816	339,115	74.4%	62,253	13.7%	47,545	10.4%	6,903	1.5%

REDISTRICTING PARTNERS

Orange County Office of Education

Draft Map 9B V2: Overlay with HSDs

District 5

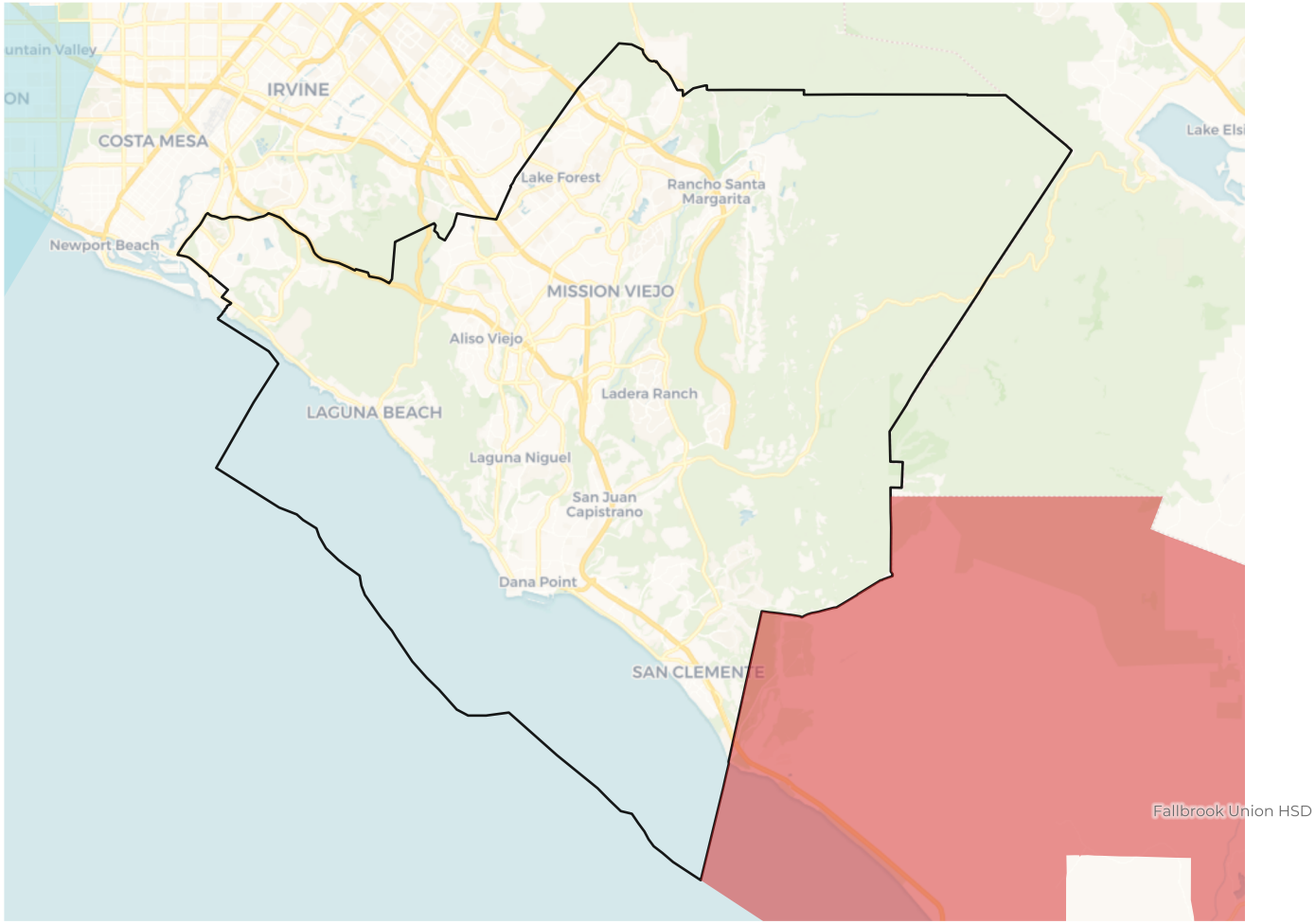

2020 Census

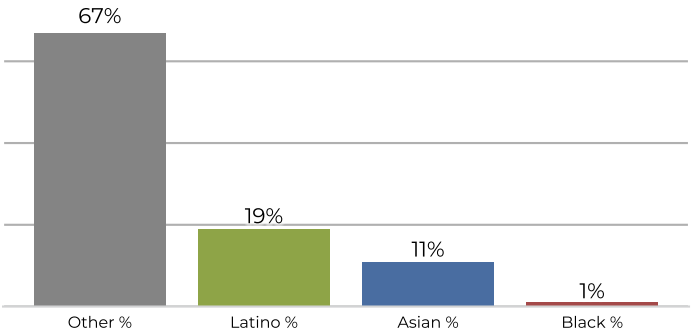

Citizen Voting Age Population

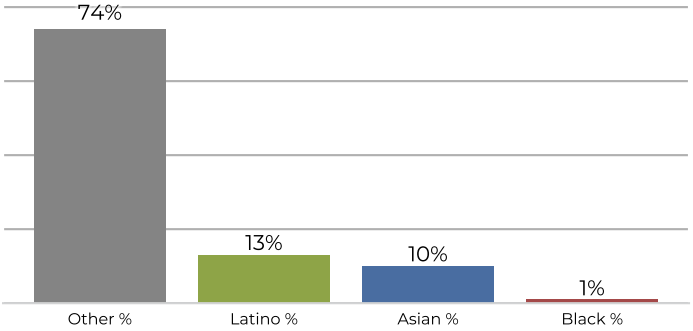

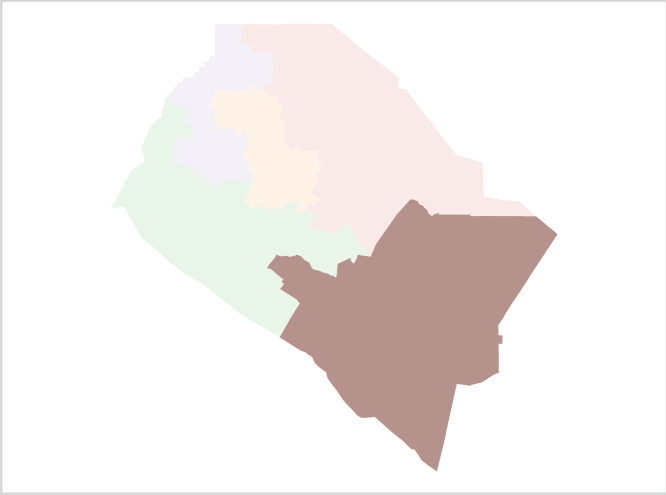

Population	Deviation	Deviation %	Other	Other %	Latino	Latino %	Asian	Asian %	Black	Black %
635,380	-3,222	-0.5%	431,612	67.9%	122,984	19.4%	73,405	11.6%	7,379	1.2%

Total CVAP	Other CVAP	Other CVAP %	Latino CVAP	Latino CVAP %	Asian CVAP	Asian CVAP %	Black CVAP	Black CVAP %
455,816	339,115	74.4%	62,253	13.7%	47,545	10.4%	6,903	1.5%

REDISTRICTING PARTNERS

Orange County Office of Education

Draft Map 9B V2: Overlay with Cities

District 5

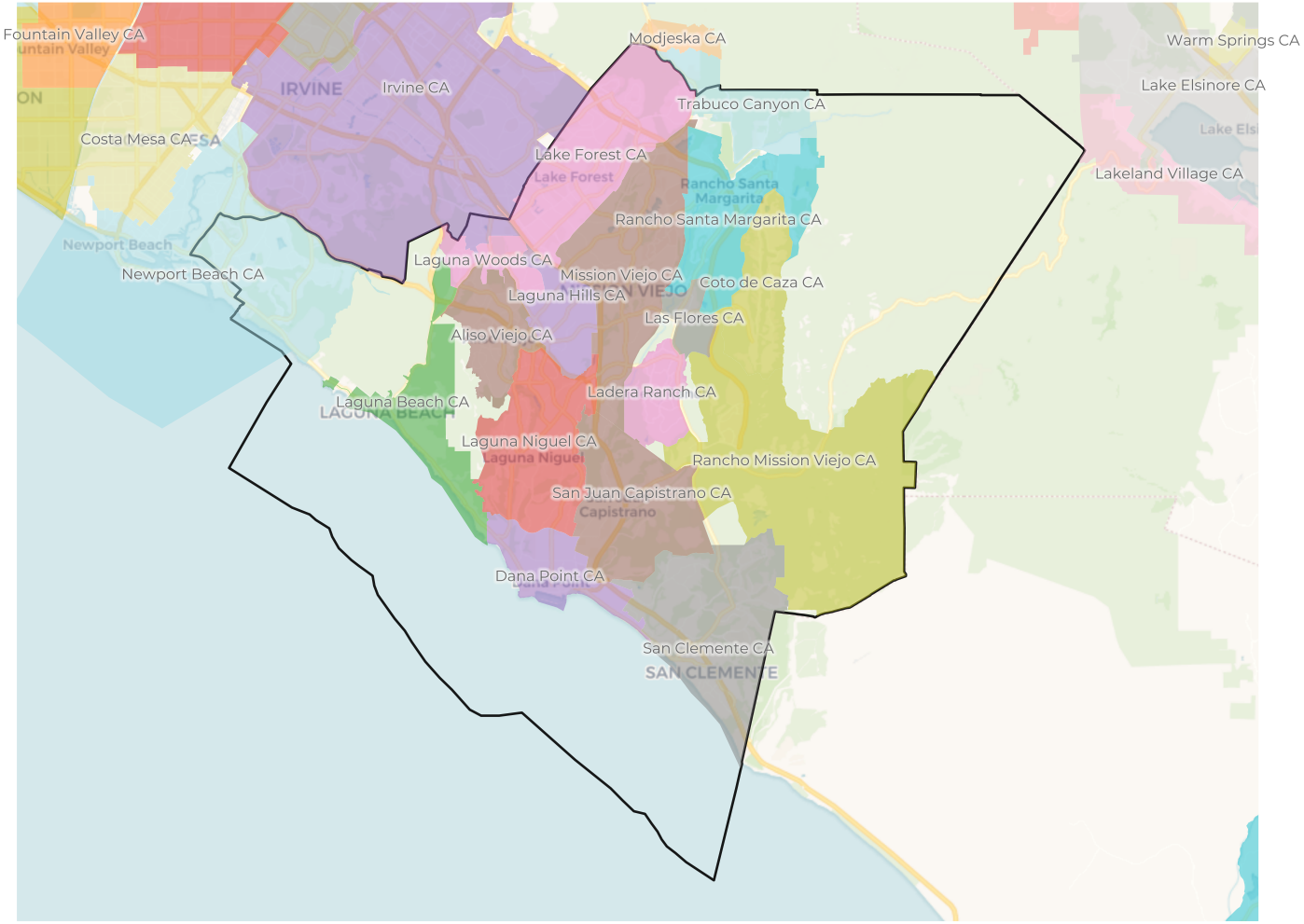

2020 Census

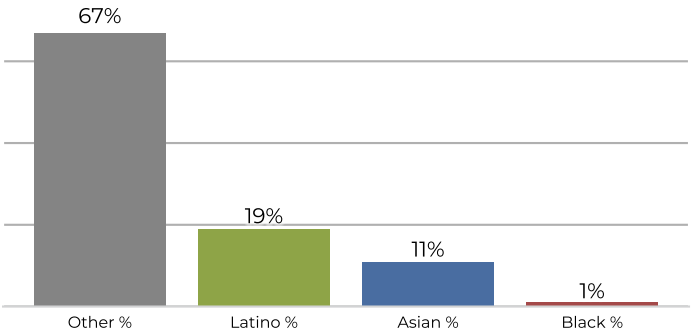

Citizen Voting Age Population

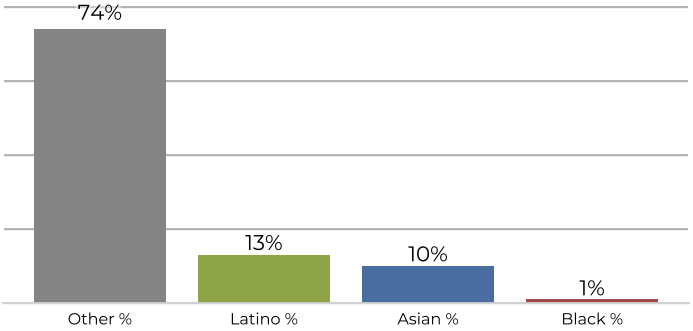

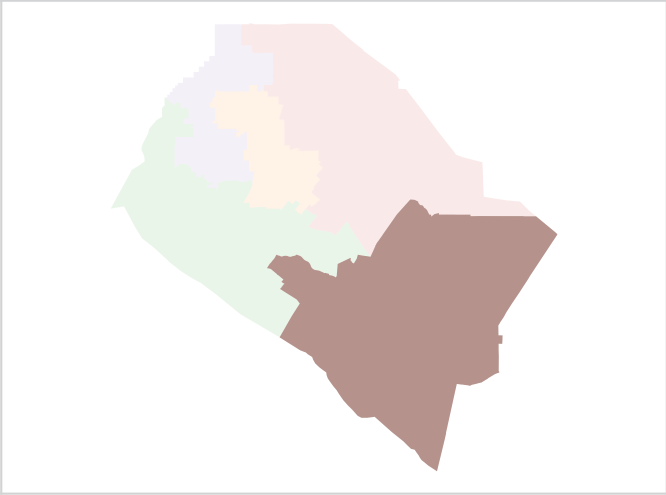

Population	Deviation	Deviation %	Other	Other %	Latino	Latino %	Asian	Asian %	Black	Black %
635,380	-3,222	-0.5%	431,612	67.9%	122,984	19.4%	73,405	11.6%	7,379	1.2%

Total CVAP	Other CVAP	Other CVAP %	Latino CVAP	Latino CVAP %	Asian CVAP	Asian CVAP %	Black CVAP	Black CVAP %
455,816	339,115	74.4%	62,253	13.7%	47,545	10.4%	6,903	1.5%