REDISTRICTING PARTNERS

OC Board of Education

Option 5 Modified RP #1 B

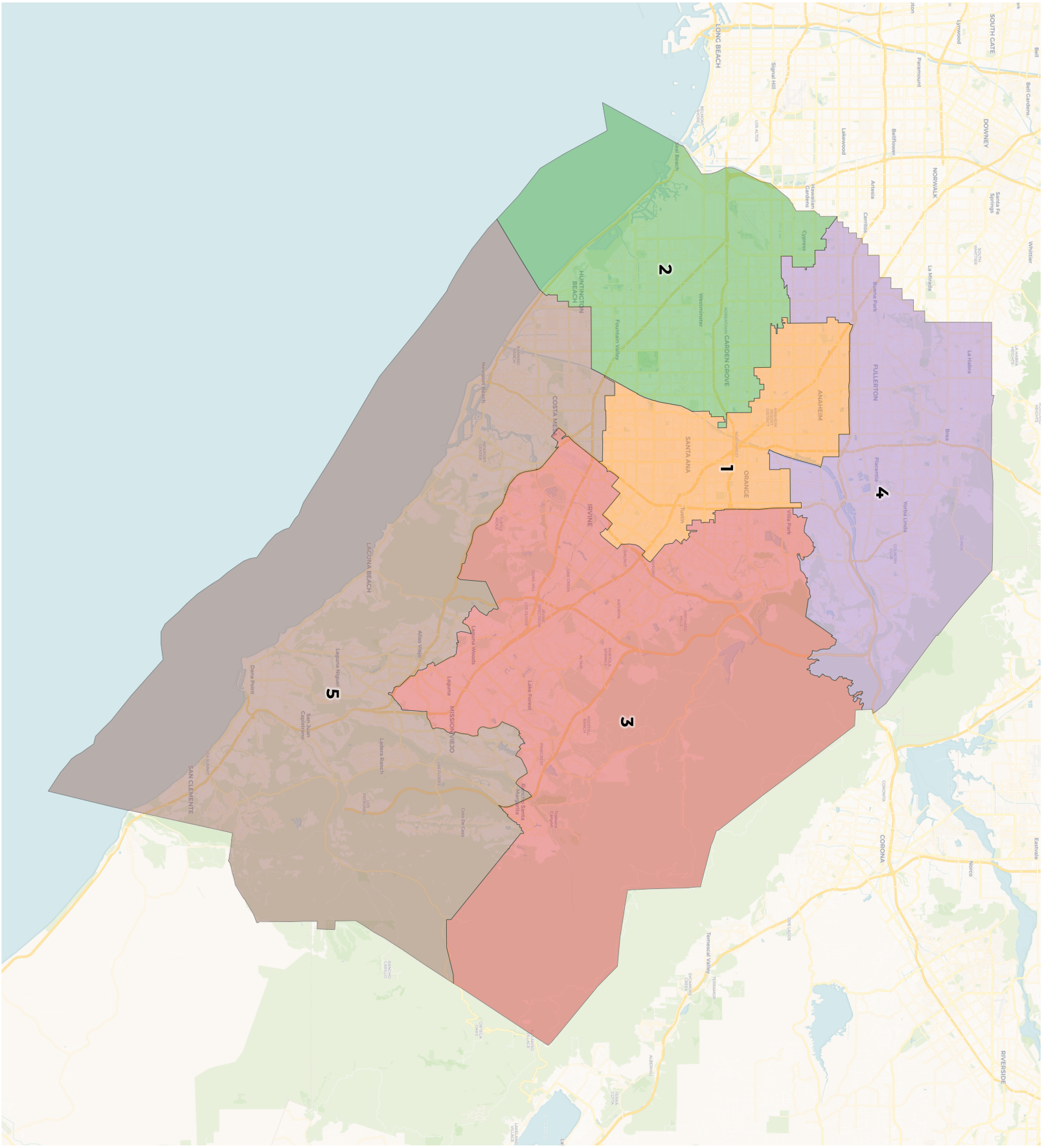

REDISTRICTING PARTNERS

OC Board of Education

Option 5 Modified RP #1 B Inc

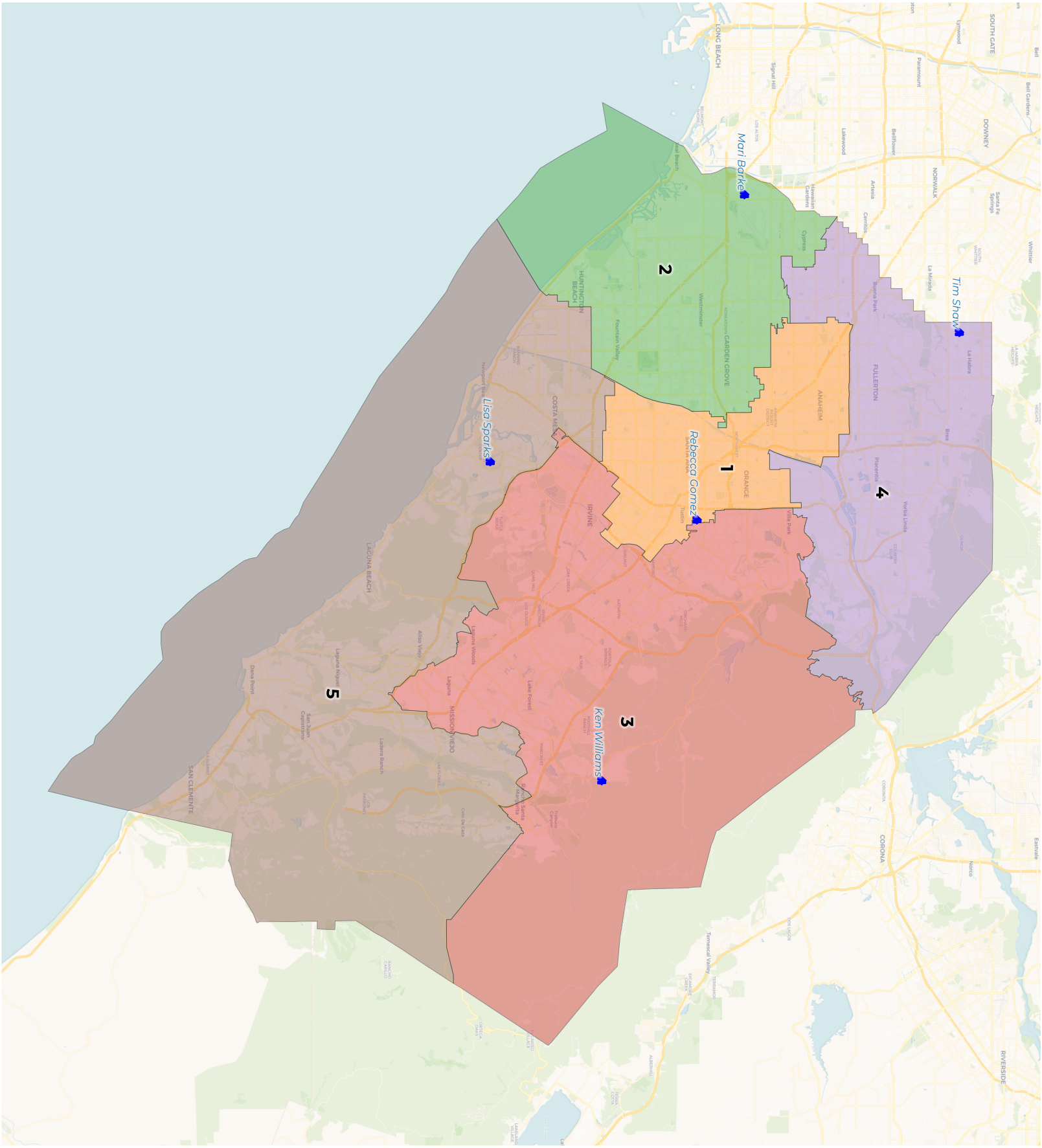

REDISTRICTING PARTNERS

OC Board of Education

Draft Map RP1 B: Overlay with USDs

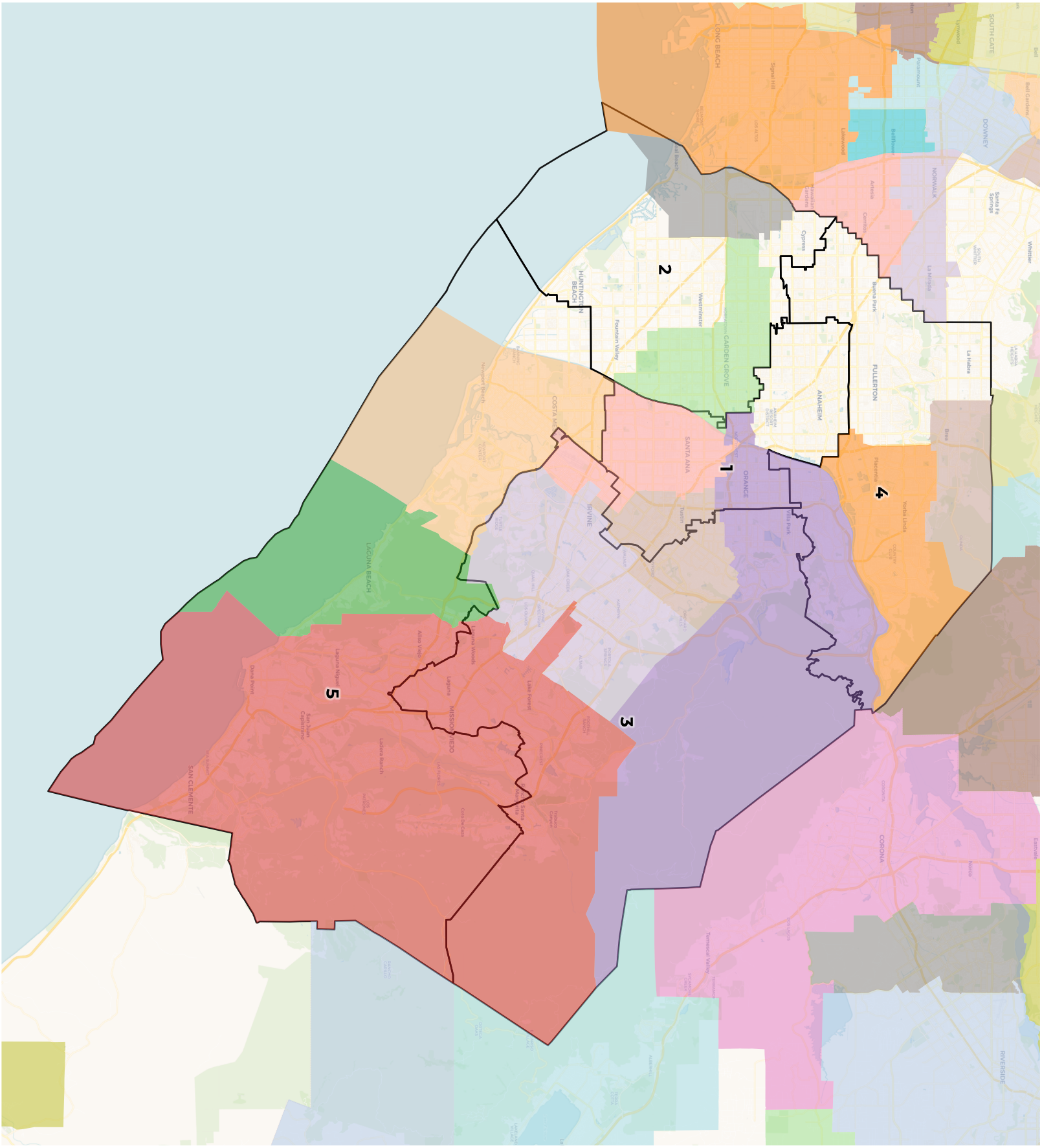
4
FULLERTON
ANAHEIM
Placentia
Yorba Linda
Brea
La Habra
Buena Park
Cypress
Anaheim Hills
Anaheim Canyon
Orange
Tustin
Tustin Ranch
La Palma
1
ORANGE
SANTA ANA
Rancho Santa Margarita
Ladera Ranch
Coto De Caza
Trabuco Canyon
Foothill Ranch
Portola Hills
Rancho Mission Viejo
Las Flores
Rancho Cielo
Rancho Carrillo
Ortega Oaks
Talega
Tesoro High School
Aliso Viejo
Laguna Niguel
Dana Point
San Juan Capistrano
Laguna Hills
Laguna Woods
Laguna Beach
Lake Forest
Mission Viejo
Laguna Hills
Laguna Niguel
Aliso Viejo
Dana Point
San Juan Capistrano
Ladera Ranch
Coto De Caza
Trabuco Canyon
Foothill Ranch
Portola Hills
Rancho Mission Viejo
Las Flores
Rancho Cielo
Rancho Carrillo
Ortega Oaks
Talega
Tesoro High School
5
SAN CLEMENTE
LAGUNA BEACH
IRVINE
Irvine Spectrum
Lake Forest
Foothill Ranch
Portola Hills
Rancho Mission Viejo
Las Flores
Rancho Cielo
Rancho Carrillo
Ortega Oaks
Talega
Tesoro High School
3
Tustin
Tustin Ranch
Orange
Anaheim Hills
Anaheim Canyon
Anaheim
Rancho Santa Margarita
Ladera Ranch
Coto De Caza
Trabuco Canyon
Foothill Ranch
Portola Hills
Rancho Mission Viejo
Las Flores
Rancho Cielo
Rancho Carrillo
Ortega Oaks
Talega
Tesoro High School
Newport Beach
Newport Coast
Corona del Mar
Balboa Island
Balboa Peninsula
Newport Beach
Newport Coast
Corona del Mar
Balboa Island
Balboa Peninsula
COSTA MESA
Costa Mesa
Fairview
Mesa Verde
Costa Mesa
Fairview
Mesa Verde
Costa Mesa
Fairview
Mesa Verde
2
HUNTINGTON BEACH
Huntington Harbour
Sunset Beach
Fountain Valley
Westminster
Westminster Gardens
Westminster
Fountain Valley
Westminster Gardens
Westminster
Fountain Valley
Westminster Gardens
Westminster
GARDEN GROVE
Garden Grove
Garden Grove
Garden Grove

REDISTRICTING PARTNERS

OC Board of Education

Draft Map RP1 B: Overlay with HSDs

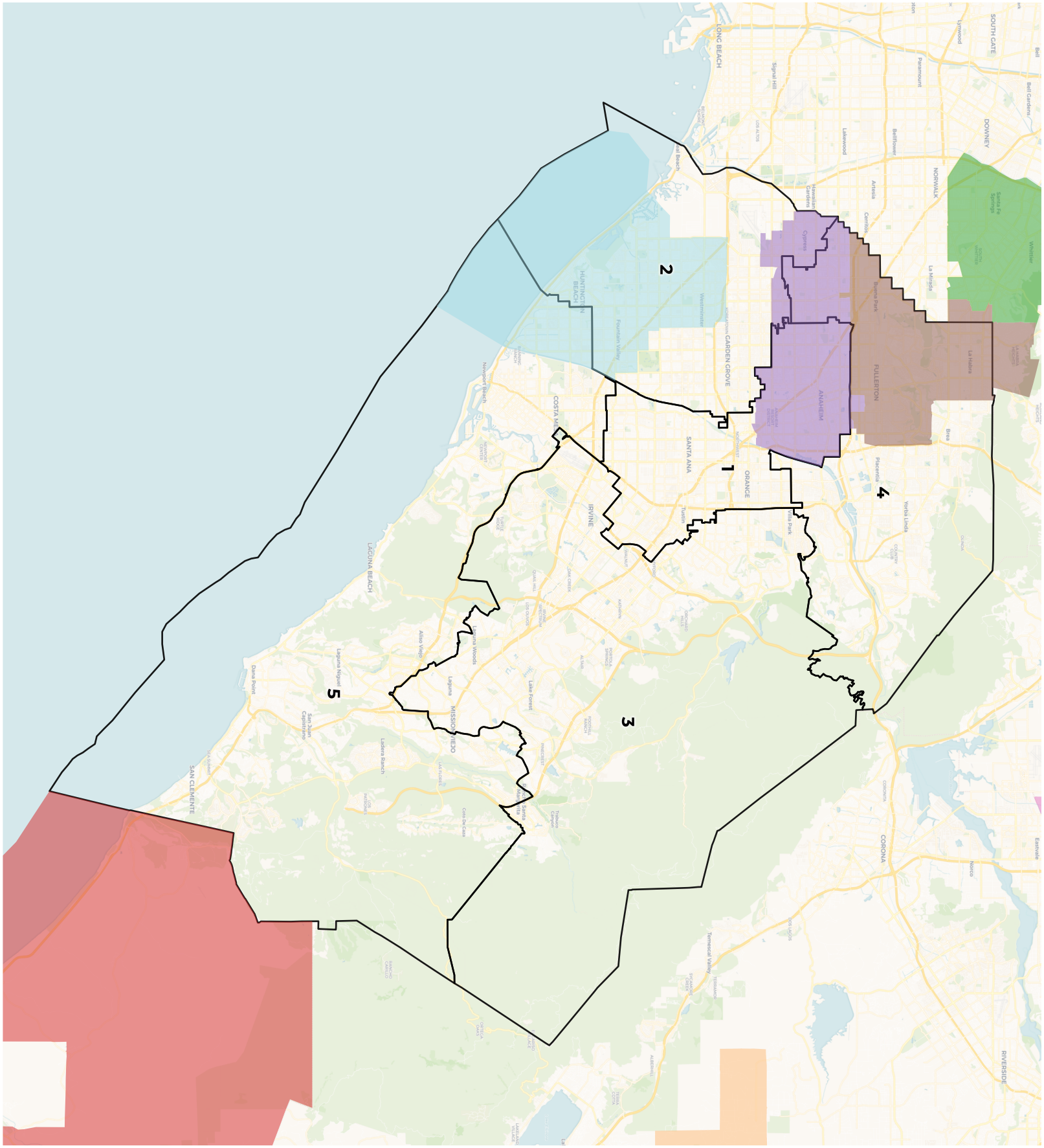

REDISTRICTING PARTNERS

OC Board of Education

Draft Map RP1 B: Overlay with Cities

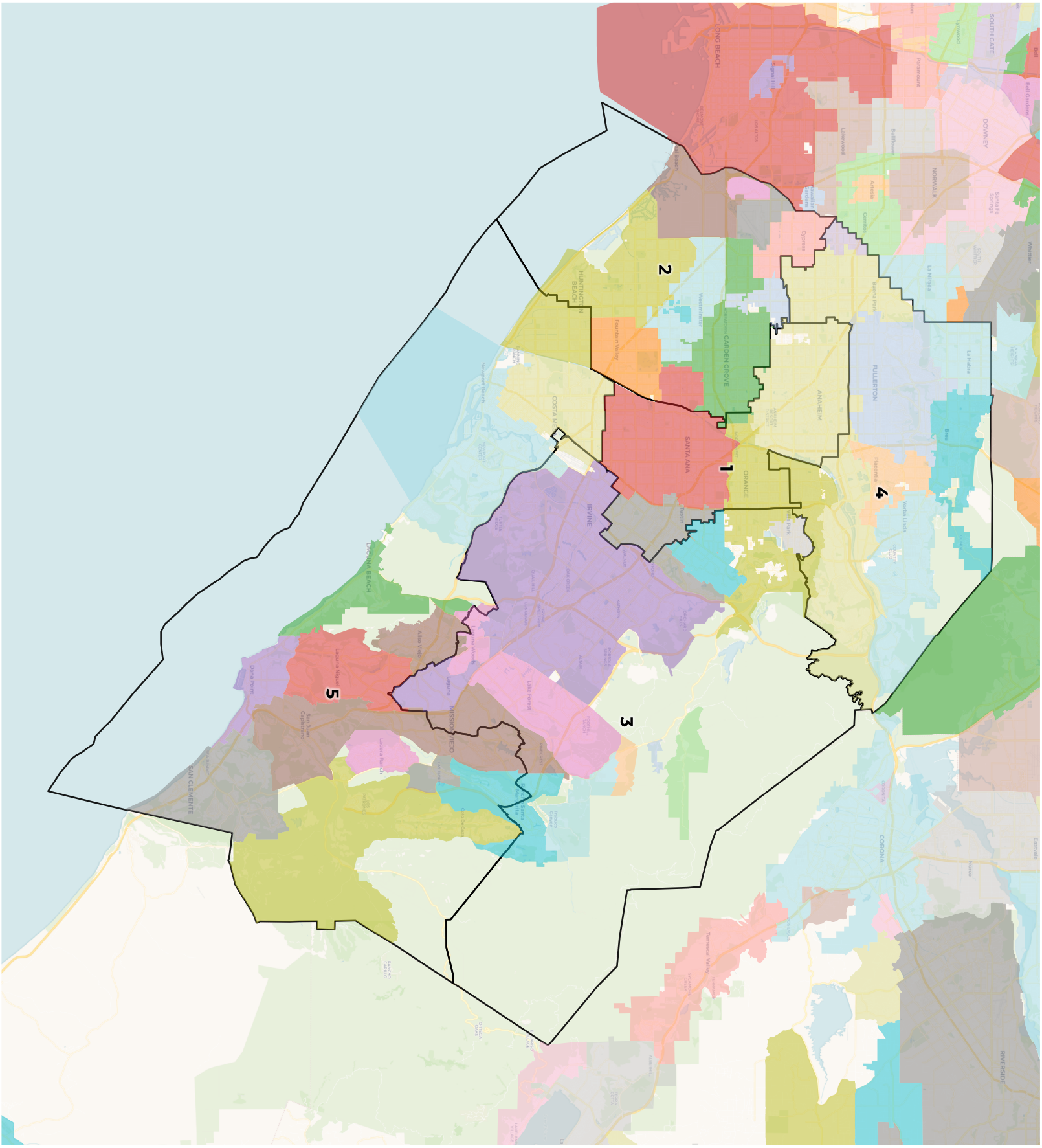
4
ANAHEIM
FULLERTON
Placentia
Yorba Linda
Brea
La Habra
Buena Park
Cypress
Anaheim Hills
Anaheim Canyon
Orange Park Acres
Tustin
Tustin Ranch
ORANGE
Villa Park
Orange
Chapman University
Chapman University Campus
Tustin Foothills
Tustin Legacy
Santiago Canyon College
Santiago Canyon College Campus
Cowan Heights
Jamboree Ridge
Jamboree Center
Jamboree Center Campus
Jamboree Ridge Campus
Jamboree Ridge Campus
Jamboree Center Campus

REDISTRICTING PARTNERS

OC Board of Education

Option 5 RP 1 B

2020 Census

	1	2	3	4	5
Population	637,182	646,099	632,623	631,377	645,729
Deviation	-1,420	7,497	-5,979	-7,225	7,127
Deviation %	-0.2%	1.2%	-0.9%	-1.1%	1.1%
Other	118,622	230,298	316,637	235,680	452,282
Other %	18.6%	35.6%	50.1%	37.3%	70.0%
Latino	426,874	190,038	113,047	231,829	128,493
Latino %	67.0%	29.4%	17.9%	36.7%	19.9%
Asian	80,853	217,698	192,045	150,155	58,516
Asian %	12.7%	33.7%	30.4%	23.8%	9.1%
Black	10,833	8,065	10,894	13,713	6,438
Black %	1.7%	1.2%	1.7%	2.2%	1.0%

Citizen Voting Age Population (CVAP)

	1	2	3	4	5
Total CVAP	347,158	441,668	397,431	410,157	469,262
Other CVAP	105,441	197,707	244,681	198,003	357,982
Other CVAP %	30.4%	44.8%	61.6%	48.3%	76.3%
Latino CVAP	181,006	94,755	57,108	113,968	64,078
Latino CVAP %	52.1%	21.5%	14.4%	27.8%	13.7%
Asian CVAP	52,676	142,533	89,143	86,794	40,246
Asian CVAP %	15.2%	32.3%	22.4%	21.2%	8.6%
Black CVAP	8,035	6,673	6,499	11,392	6,956
Black CVAP %	2.3%	1.5%	1.6%	2.8%	1.5%

REDISTRICTING PARTNERS

Orange County Office of Education

Draft Map RP1 B: Overview

District 1

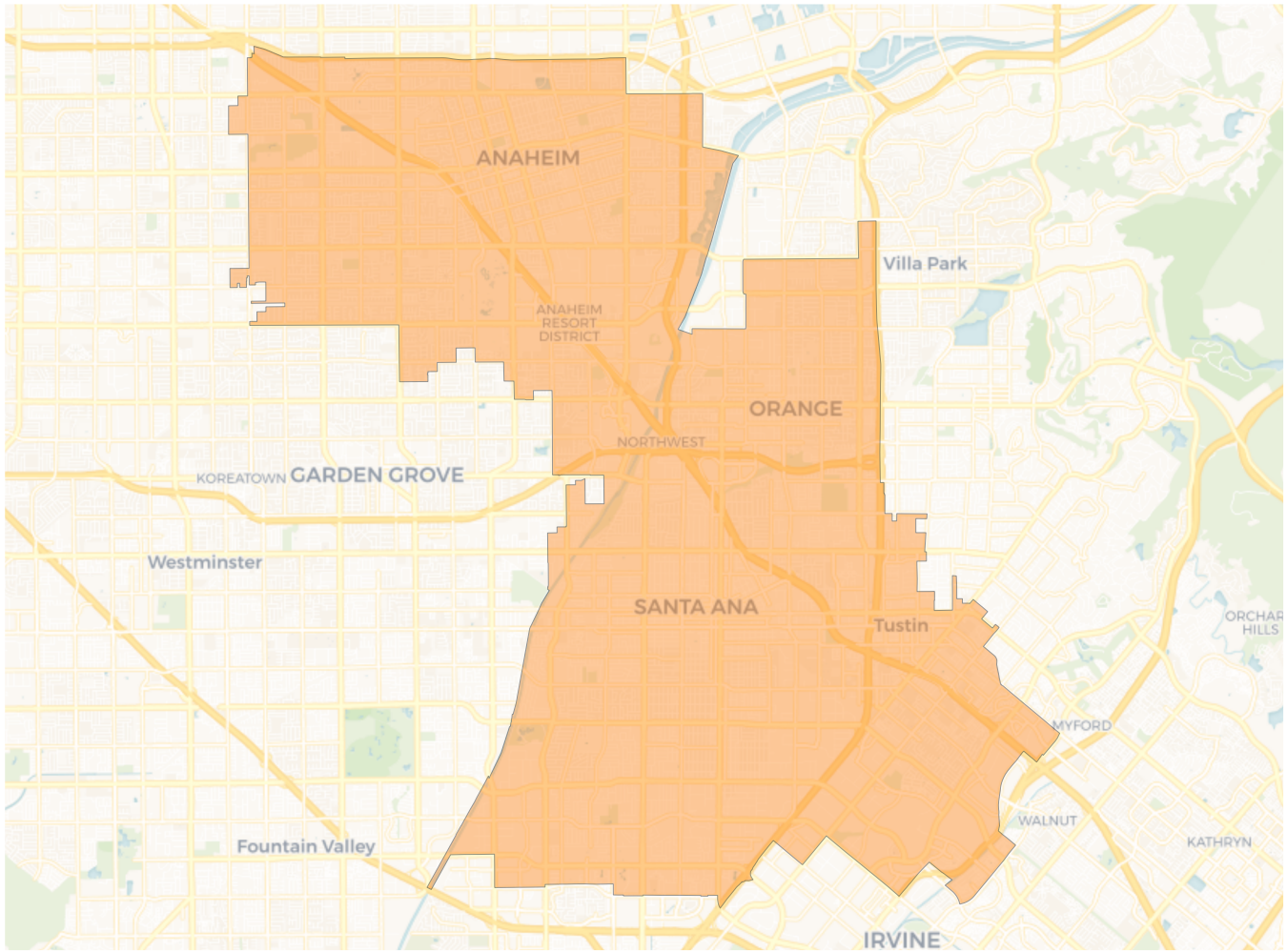

2020 Census

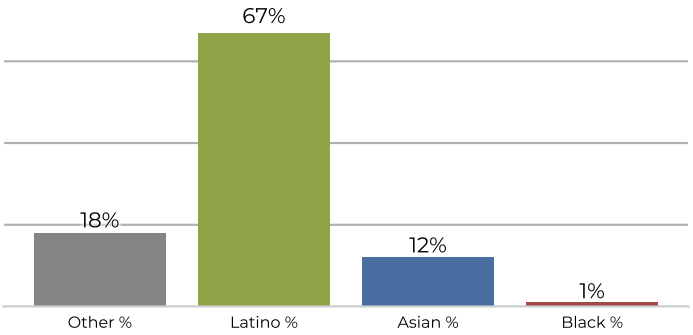

Citizen Voting Age Population

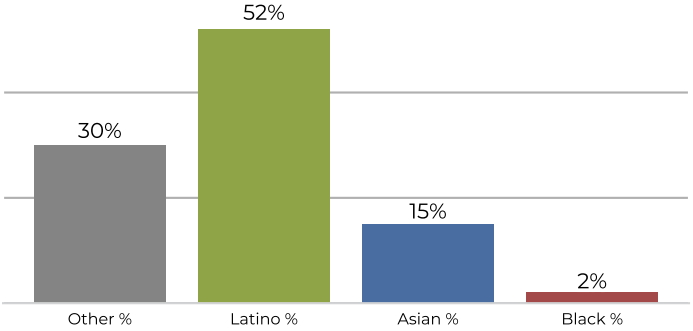

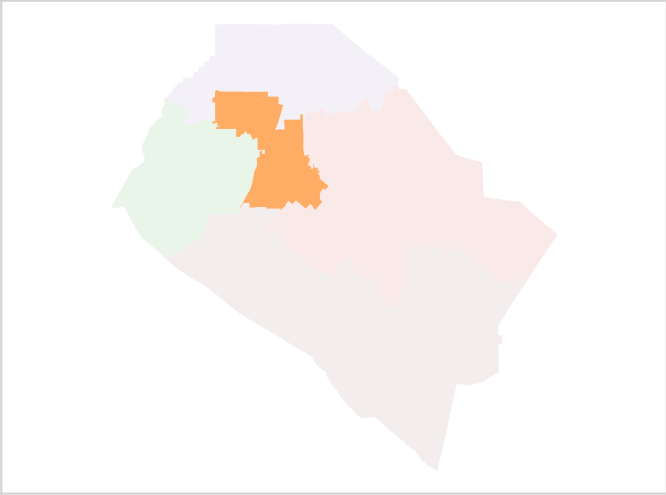

Population	Deviation	Deviation %	Other	Other %	Latino	Latino %	Asian	Asian %	Black	Black %
637,182	-1,420	-0.2%	118,622	18.6%	426,874	67.0%	80,853	12.7%	10,833	1.7%

Total CVAP	Other CVAP	Other CVAP %	Latino CVAP	Latino CVAP %	Asian CVAP	Asian CVAP %	Black CVAP	Black CVAP %
347,158	105,441	30.4%	181,006	52.1%	52,676	15.2%	8,035	2.3%

REDISTRICTING PARTNERS

Orange County Office of Education

Draft Map RP1 B: Overlay with USDs

District 1

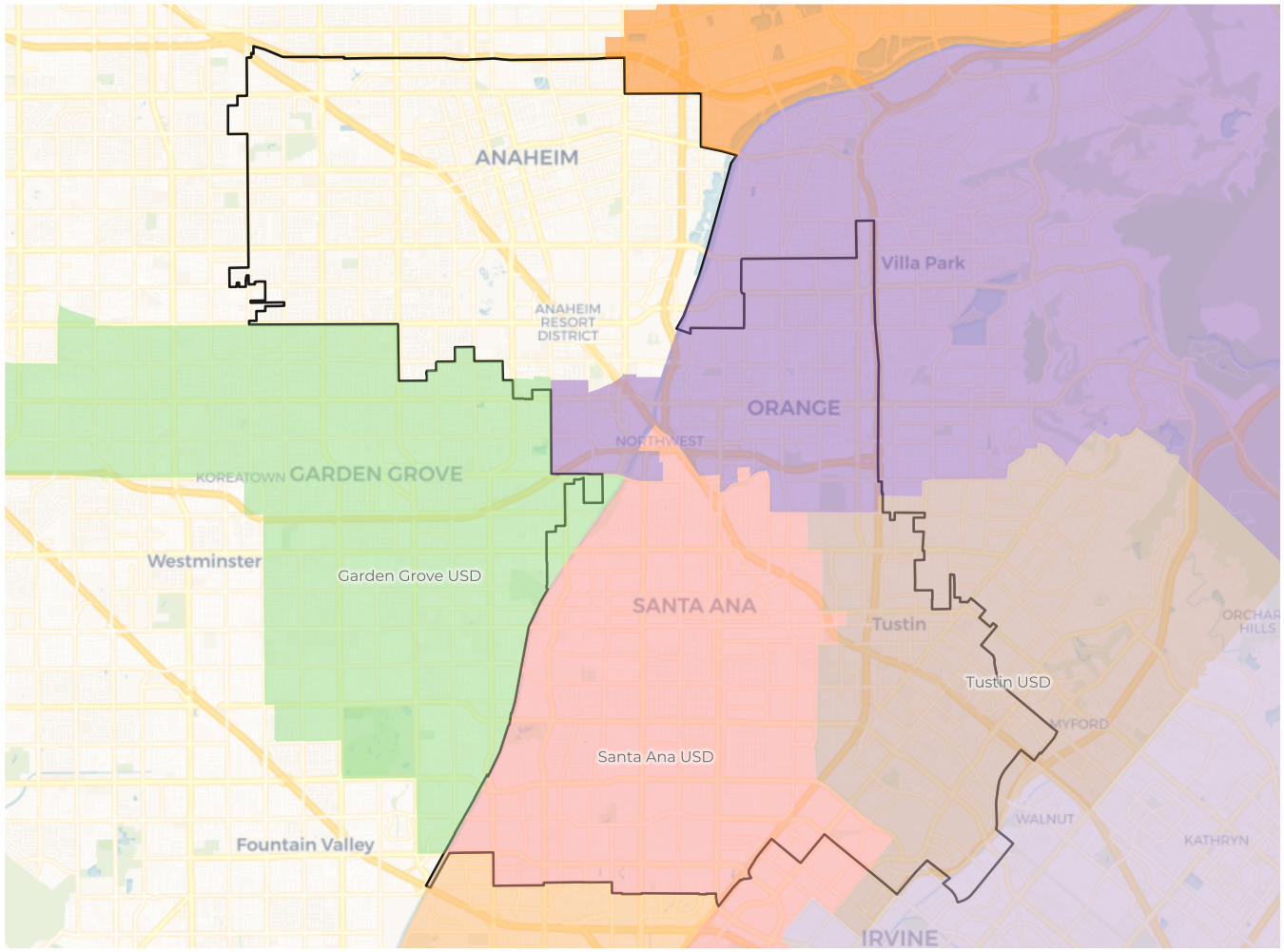

2020 Census

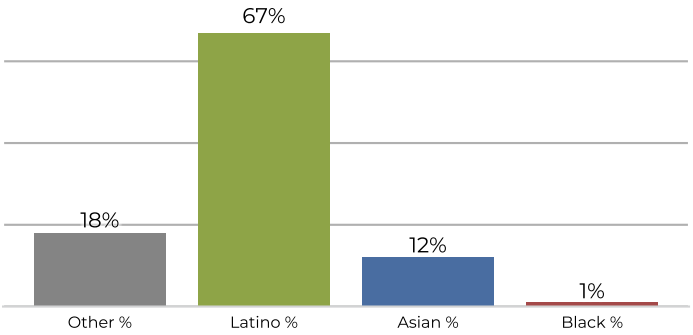

Citizen Voting Age Population

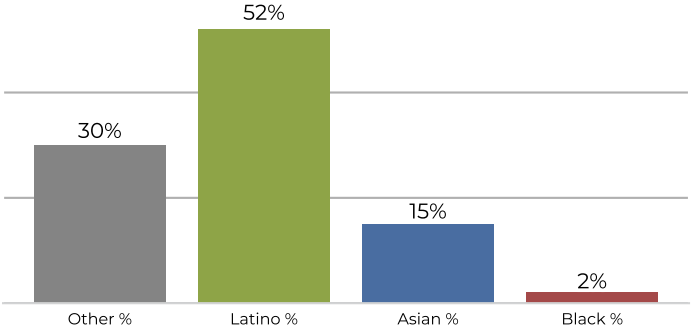

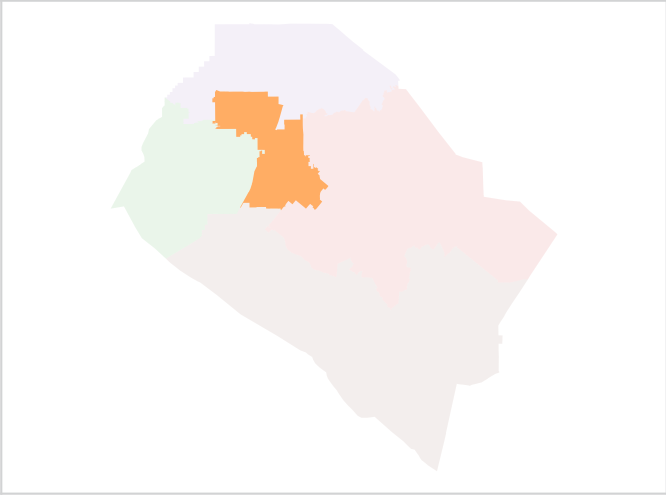

Population	Deviation	Deviation %	Other	Other %	Latino	Latino %	Asian	Asian %	Black	Black %
637,182	-1,420	-0.2%	118,622	18.6%	426,874	67.0%	80,853	12.7%	10,833	1.7%

Total CVAP	Other CVAP	Other CVAP %	Latino CVAP	Latino CVAP %	Asian CVAP	Asian CVAP %	Black CVAP	Black CVAP %
347,158	105,441	30.4%	181,006	52.1%	52,676	15.2%	8,035	2.3%

REDISTRICTING PARTNERS

Orange County Office of Education

Draft Map RP1 B: Overlay with HSDs

District 1

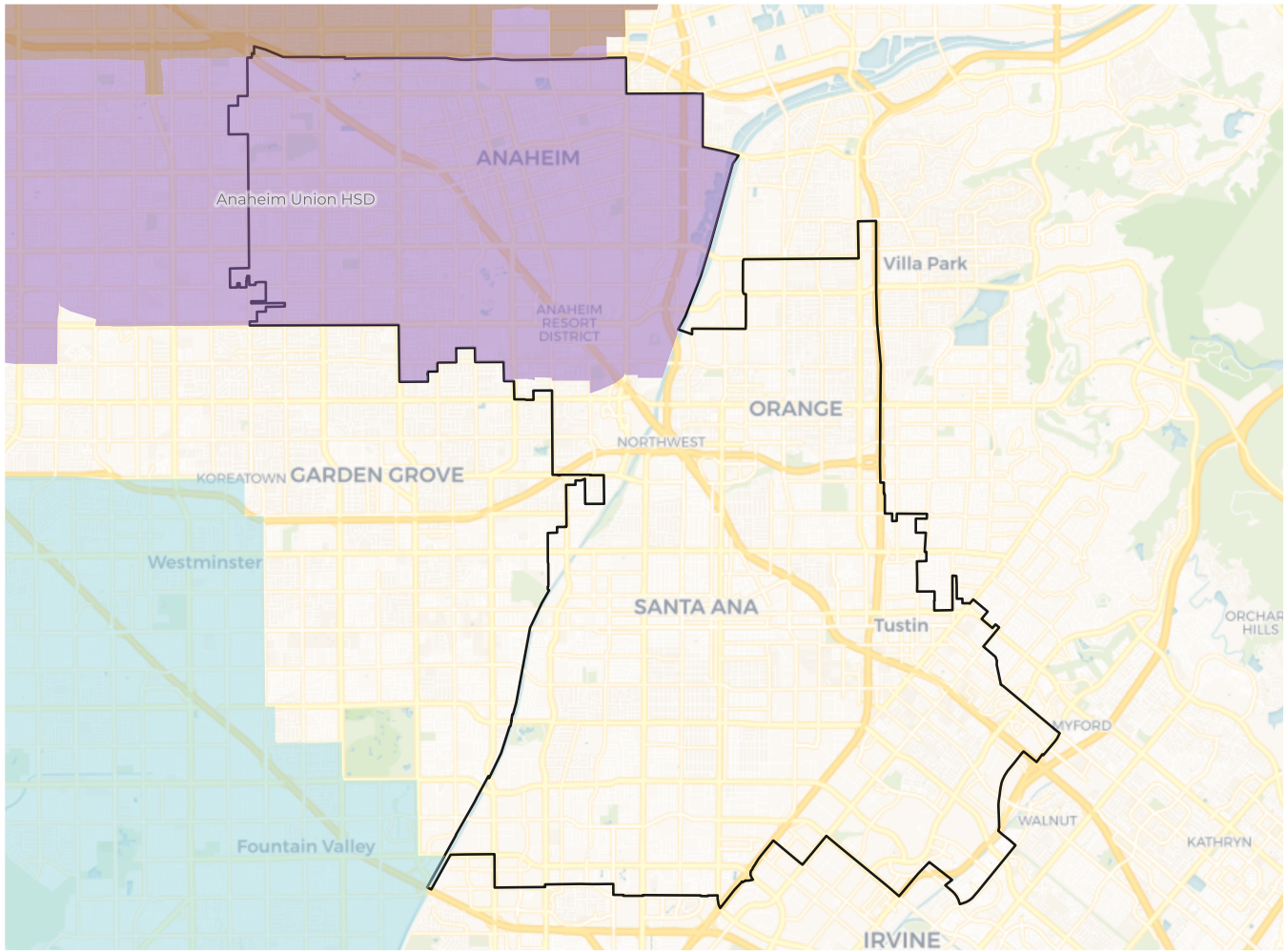

2020 Census

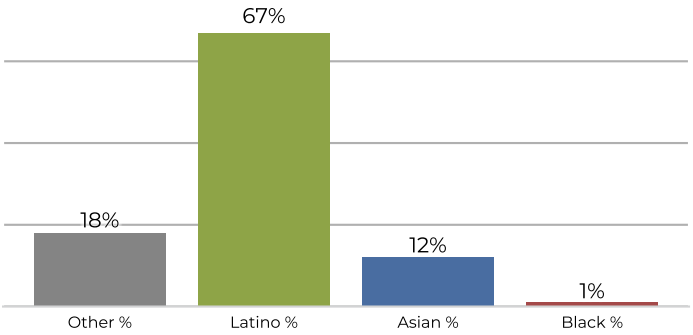

Citizen Voting Age Population

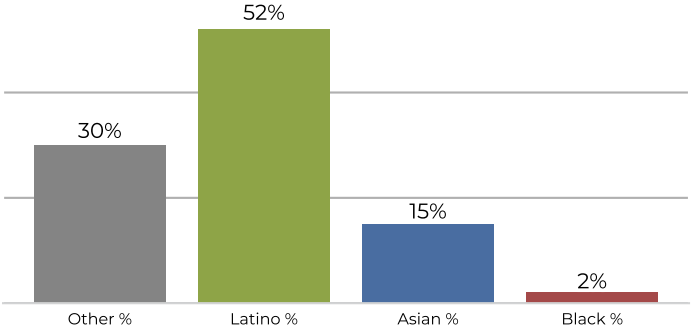

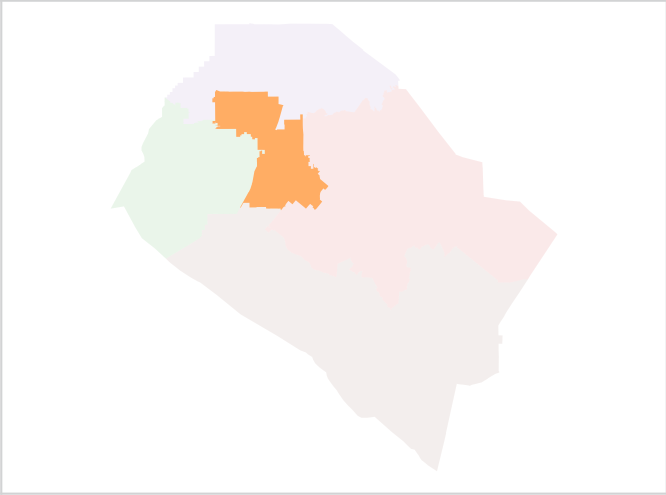

Population	Deviation	Deviation %	Other	Other %	Latino	Latino %	Asian	Asian %	Black	Black %
637,182	-1,420	-0.2%	118,622	18.6%	426,874	67.0%	80,853	12.7%	10,833	1.7%

Total CVAP	Other CVAP	Other CVAP %	Latino CVAP	Latino CVAP %	Asian CVAP	Asian CVAP %	Black CVAP	Black CVAP %
347,158	105,441	30.4%	181,006	52.1%	52,676	15.2%	8,035	2.3%

REDISTRICTING PARTNERS

Orange County Office of Education

Draft Map RP1 B: Overlay with Cities

District 1

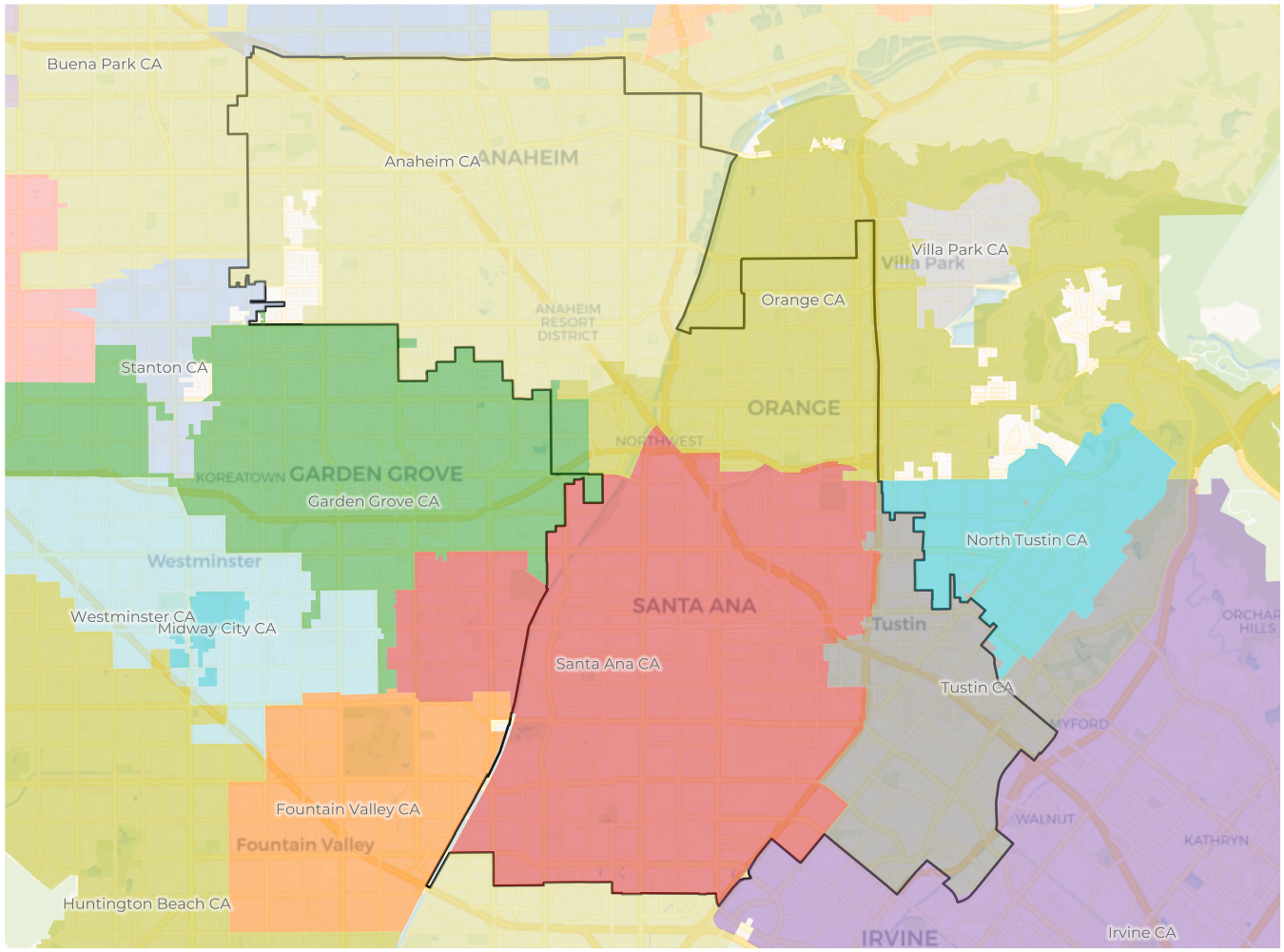

2020 Census

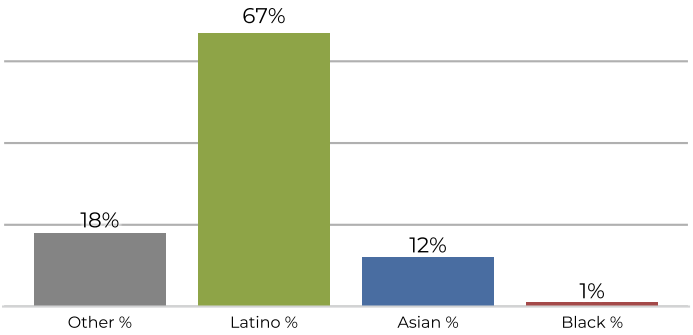

Citizen Voting Age Population

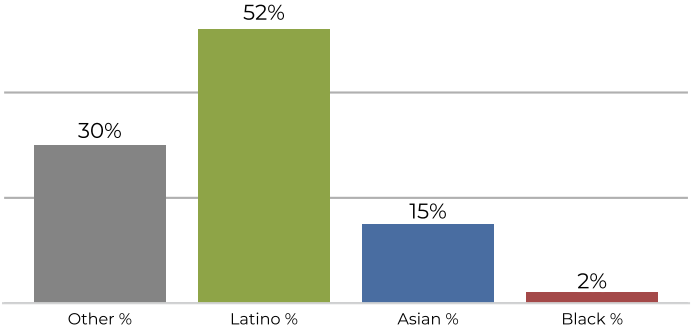

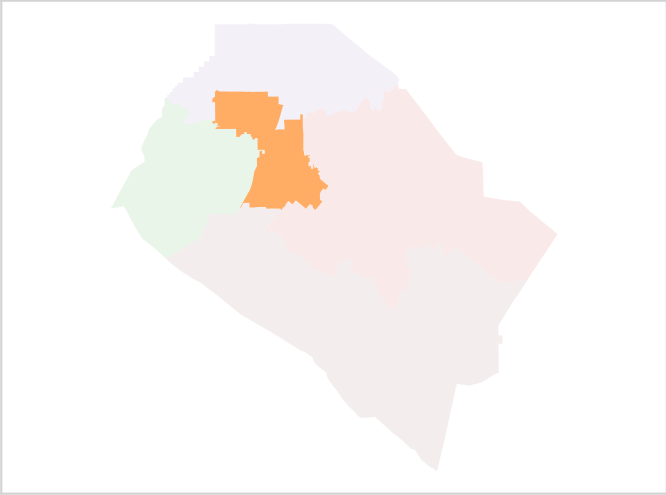

Population	Deviation	Deviation %	Other	Other %	Latino	Latino %	Asian	Asian %	Black	Black %
637,182	-1,420	-0.2%	118,622	18.6%	426,874	67.0%	80,853	12.7%	10,833	1.7%

Total CVAP	Other CVAP	Other CVAP %	Latino CVAP	Latino CVAP %	Asian CVAP	Asian CVAP %	Black CVAP	Black CVAP %
347,158	105,441	30.4%	181,006	52.1%	52,676	15.2%	8,035	2.3%

REDISTRICTING PARTNERS

Orange County Office of Education

Draft Map RP1 B: Overview

District 2

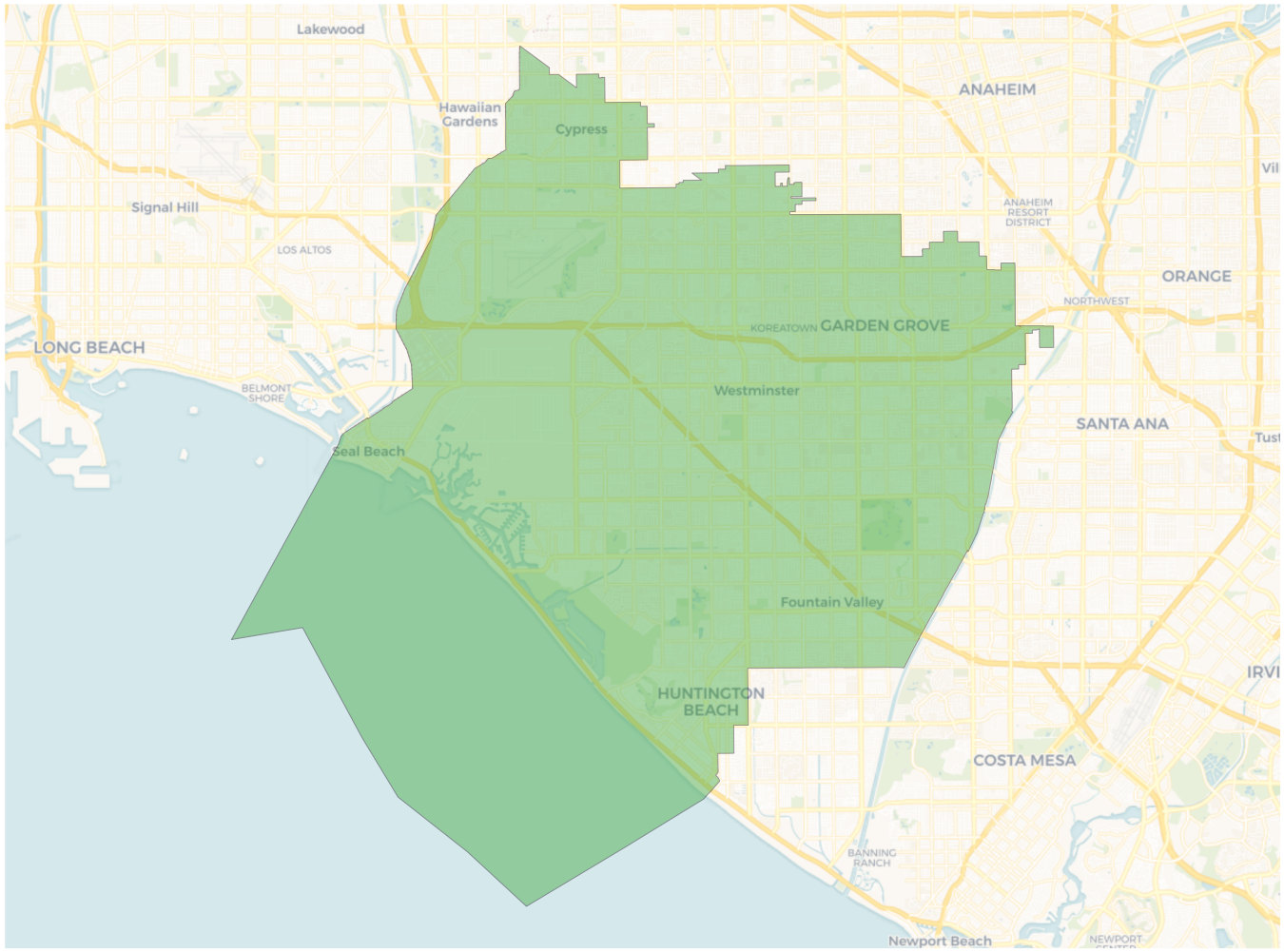

2020 Census

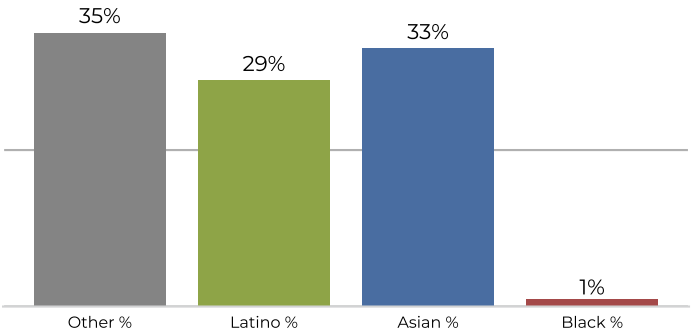

Citizen Voting Age Population

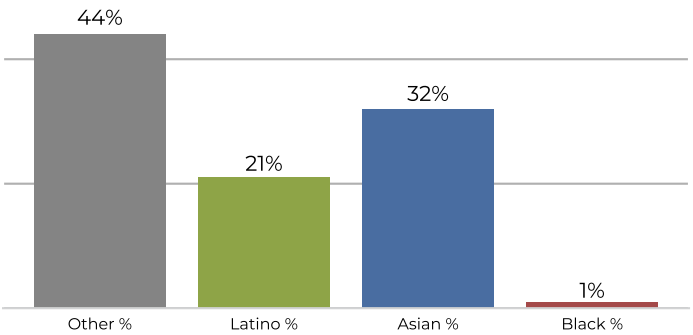

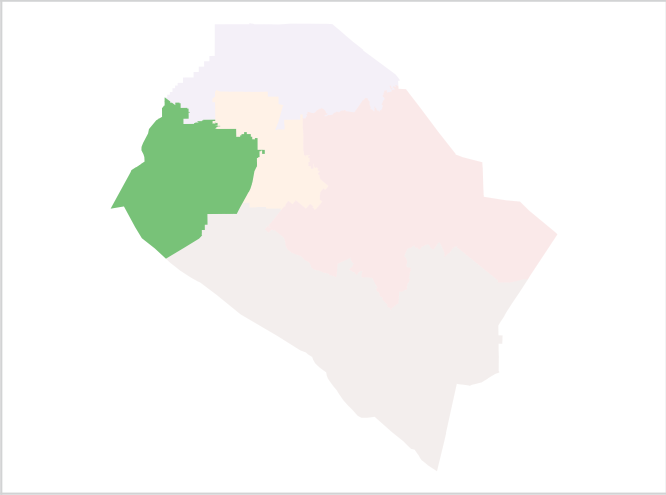

Population	Deviation	Deviation %	Other	Other %	Latino	Latino %	Asian	Asian %	Black	Black %
646,099	7,497	1.2%	230,298	35.6%	190,038	29.4%	217,698	33.7%	8,065	1.2%

Total CVAP	Other CVAP	Other CVAP %	Latino CVAP	Latino CVAP %	Asian CVAP	Asian CVAP %	Black CVAP	Black CVAP %
441,668	197,707	44.8%	94,755	21.5%	142,533	32.3%	6,673	1.5%

REDISTRICTING PARTNERS

Orange County Office of Education

Draft Map RP1 B: Overlay with USDs

District 2

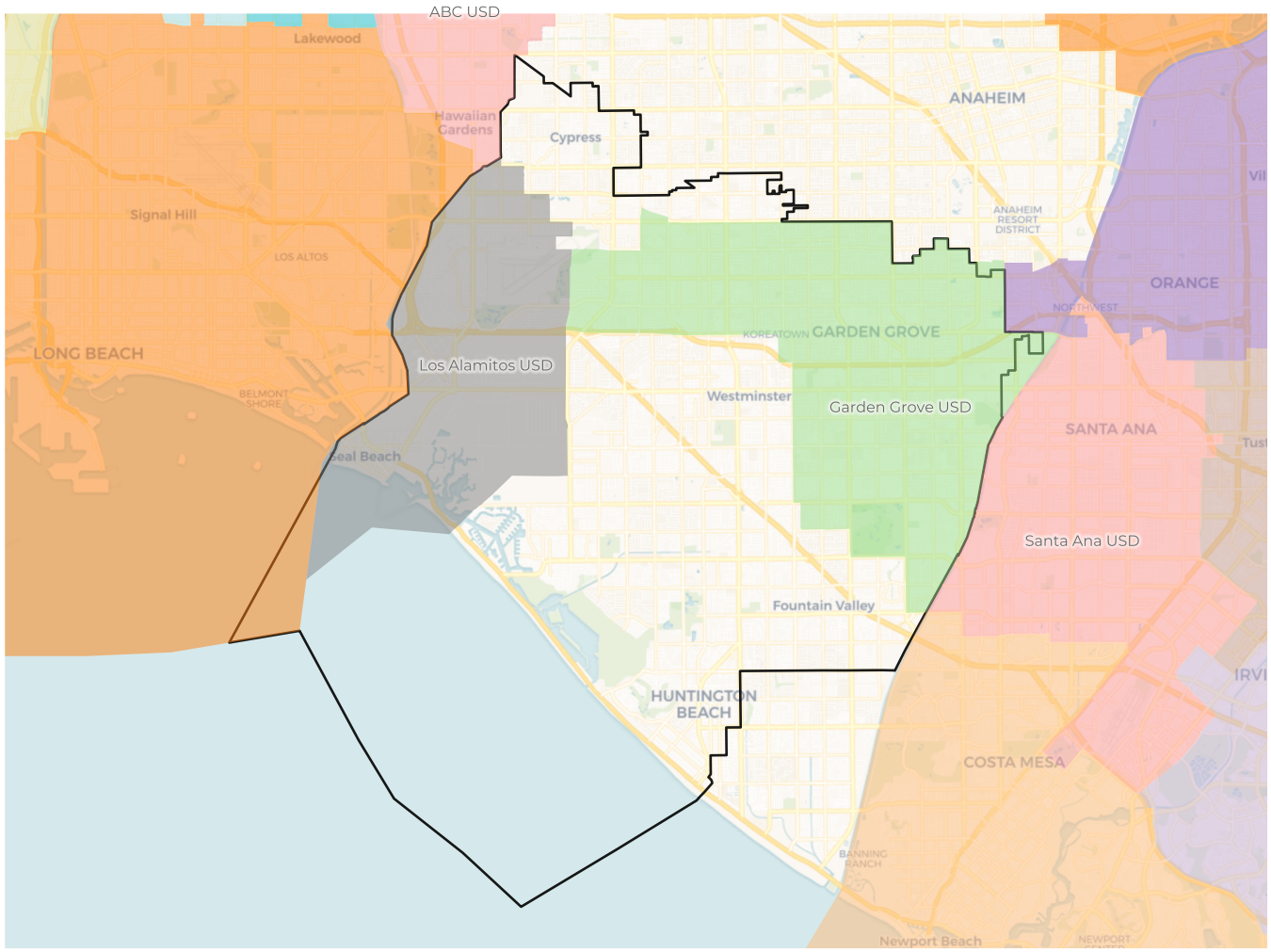

2020 Census

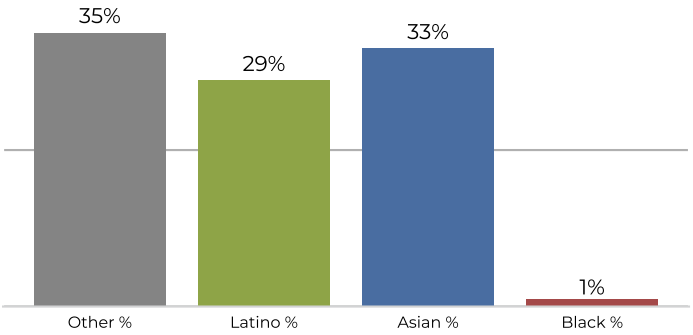

Citizen Voting Age Population

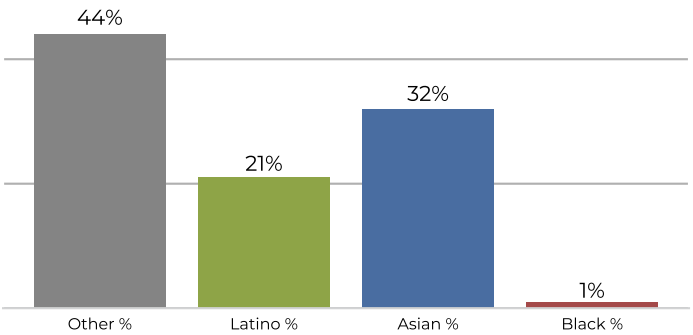

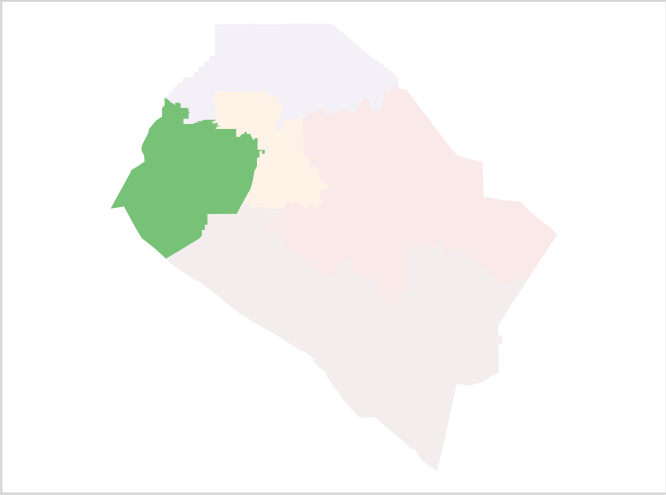

Population	Deviation	Deviation %	Other	Other %	Latino	Latino %	Asian	Asian %	Black	Black %
646,099	7,497	1.2%	230,298	35.6%	190,038	29.4%	217,698	33.7%	8,065	1.2%

Total CVAP	Other CVAP	Other CVAP %	Latino CVAP	Latino CVAP %	Asian CVAP	Asian CVAP %	Black CVAP	Black CVAP %
441,668	197,707	44.8%	94,755	21.5%	142,533	32.3%	6,673	1.5%

REDISTRICTING PARTNERS

Orange County Office of Education

Draft Map RP1 B: Overlay with HSDs

District 2

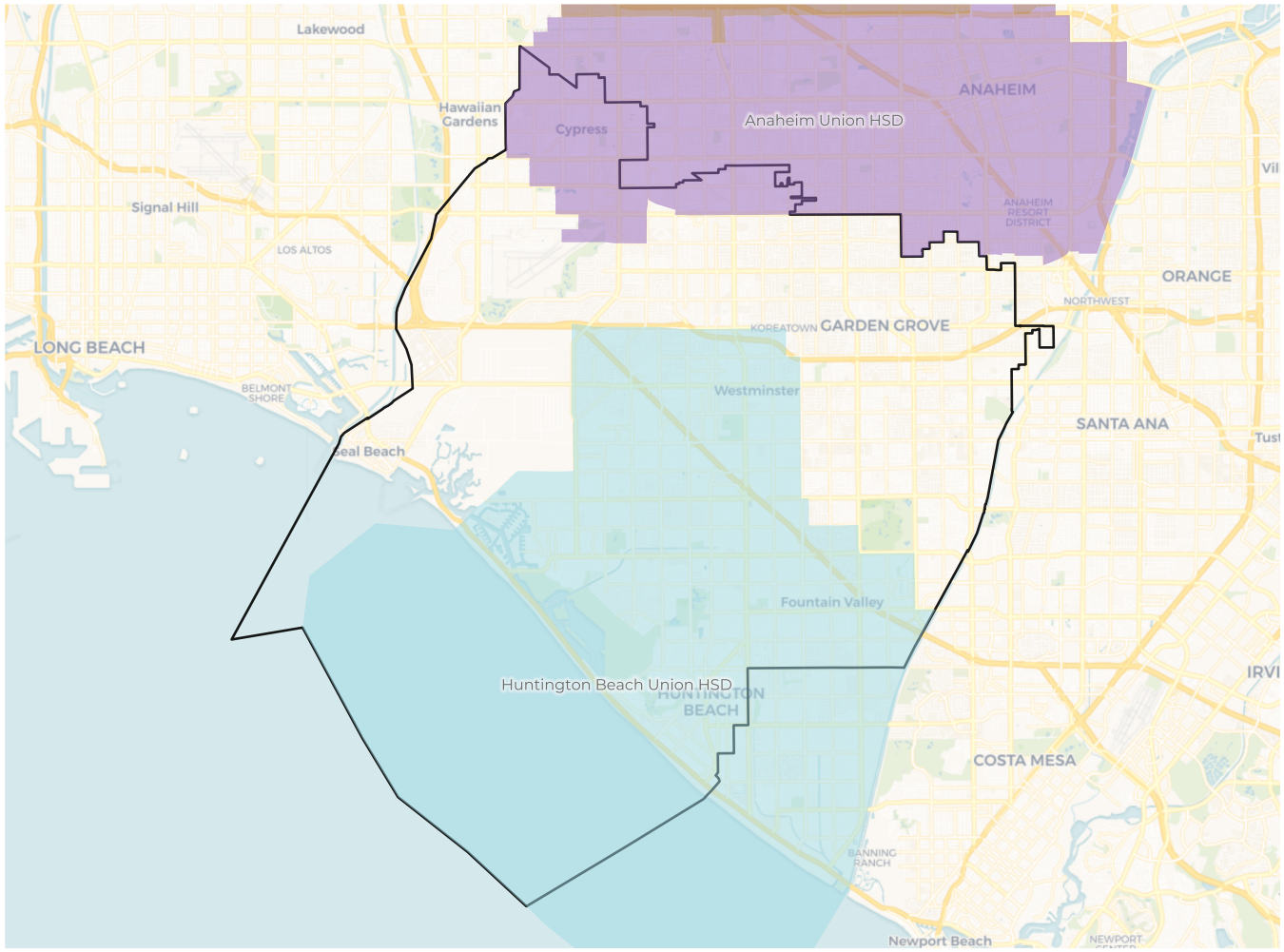

2020 Census

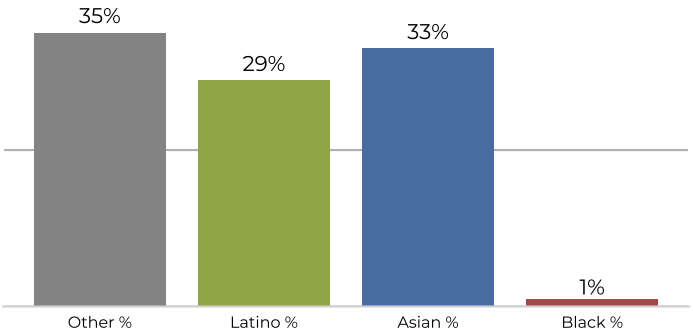

Citizen Voting Age Population

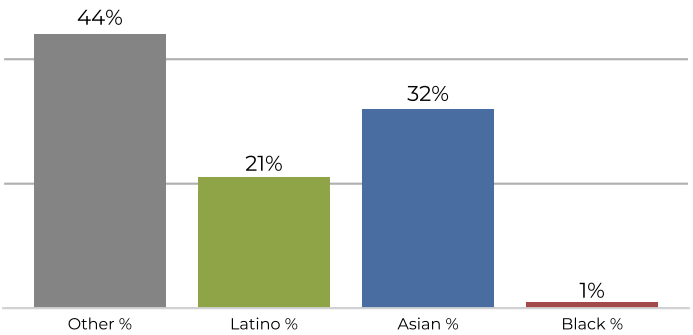

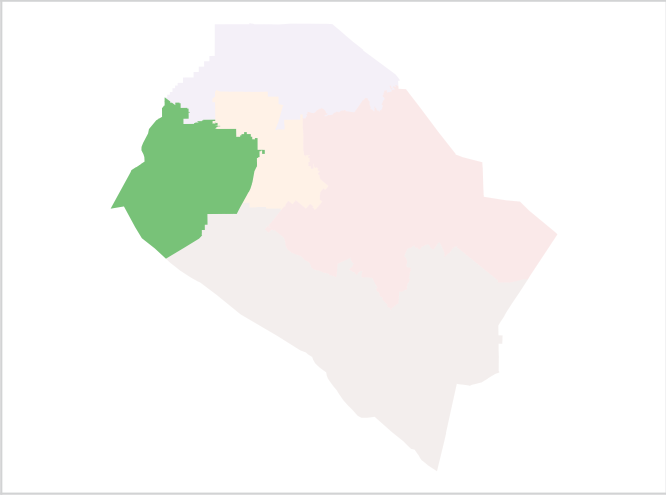

Population	Deviation	Deviation %	Other	Other %	Latino	Latino %	Asian	Asian %	Black	Black %
646,099	7,497	1.2%	230,298	35.6%	190,038	29.4%	217,698	33.7%	8,065	1.2%

Total CVAP	Other CVAP	Other CVAP %	Latino CVAP	Latino CVAP %	Asian CVAP	Asian CVAP %	Black CVAP	Black CVAP %
441,668	197,707	44.8%	94,755	21.5%	142,533	32.3%	6,673	1.5%

REDISTRICTING PARTNERS

Orange County Office of Education

Draft Map RP1 B: Overlay with Cities

District 2

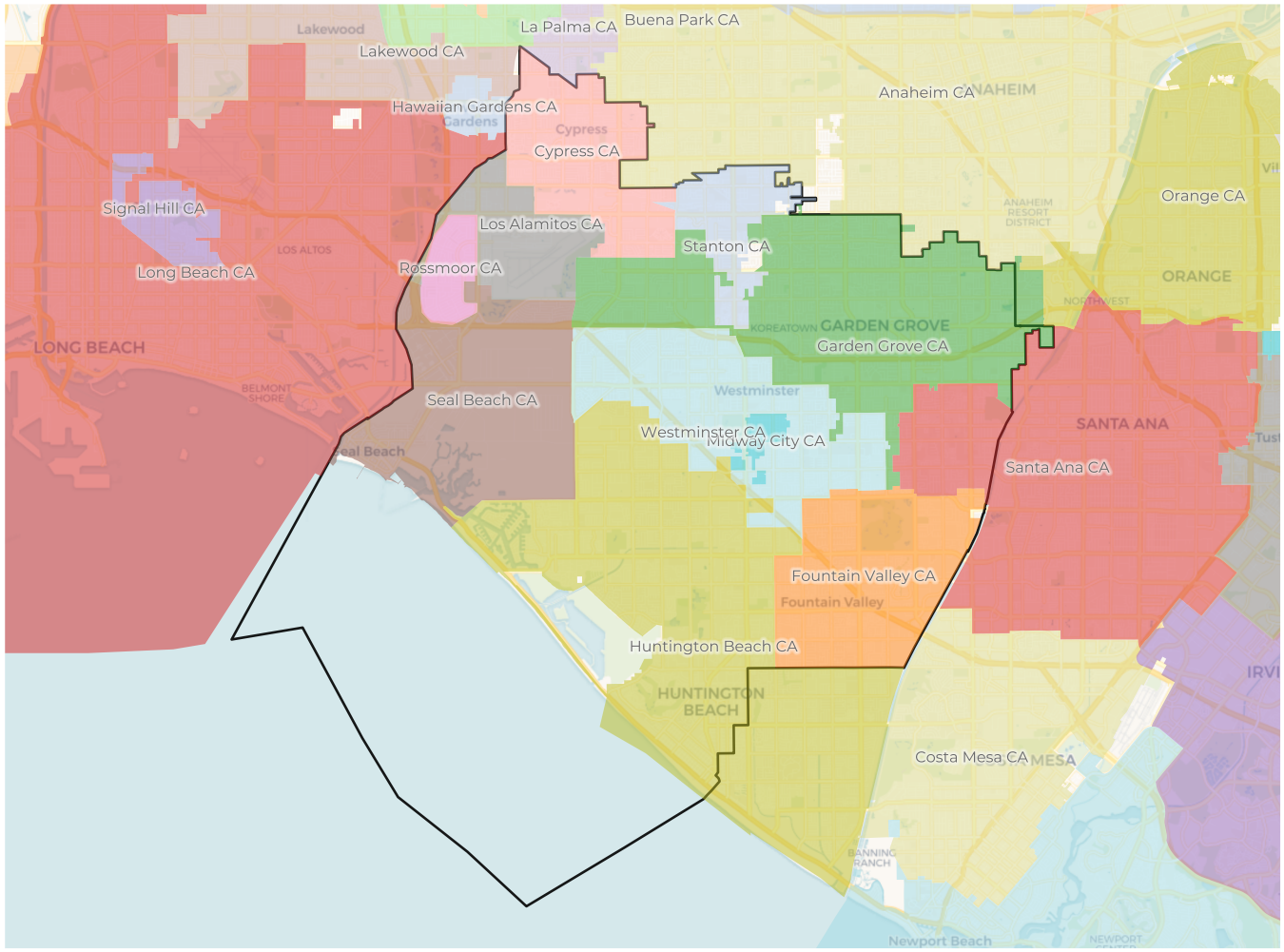

2020 Census

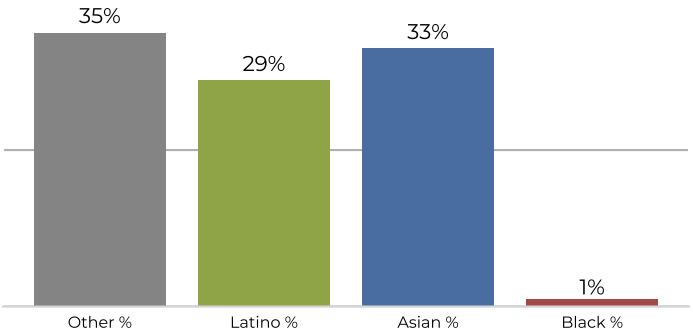

Citizen Voting Age Population

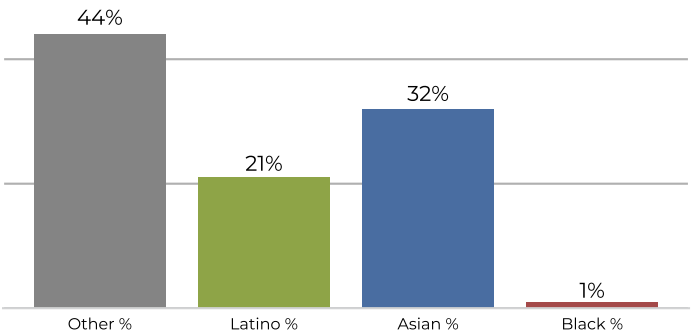

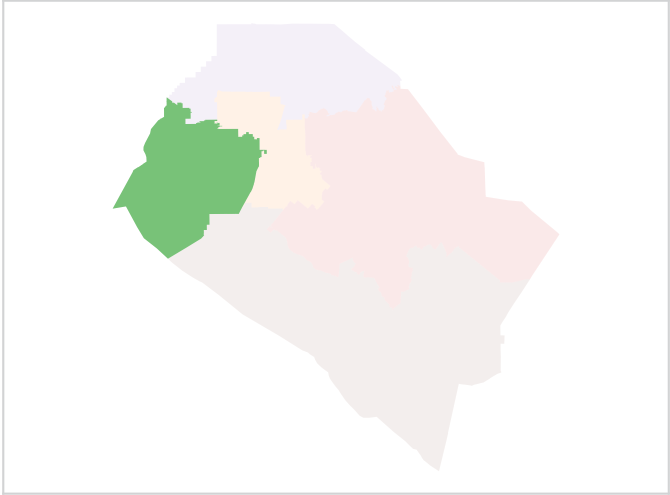

Population	Deviation	Deviation %	Other	Other %	Latino	Latino %	Asian	Asian %	Black	Black %
646,099	7,497	1.2%	230,298	35.6%	190,038	29.4%	217,698	33.7%	8,065	1.2%

Total CVAP	Other CVAP	Other CVAP %	Latino CVAP	Latino CVAP %	Asian CVAP	Asian CVAP %	Black CVAP	Black CVAP %
441,668	197,707	44.8%	94,755	21.5%	142,533	32.3%	6,673	1.5%

REDISTRICTING PARTNERS

Orange County Office of Education

Draft Map RP1 B: Overview

District 3

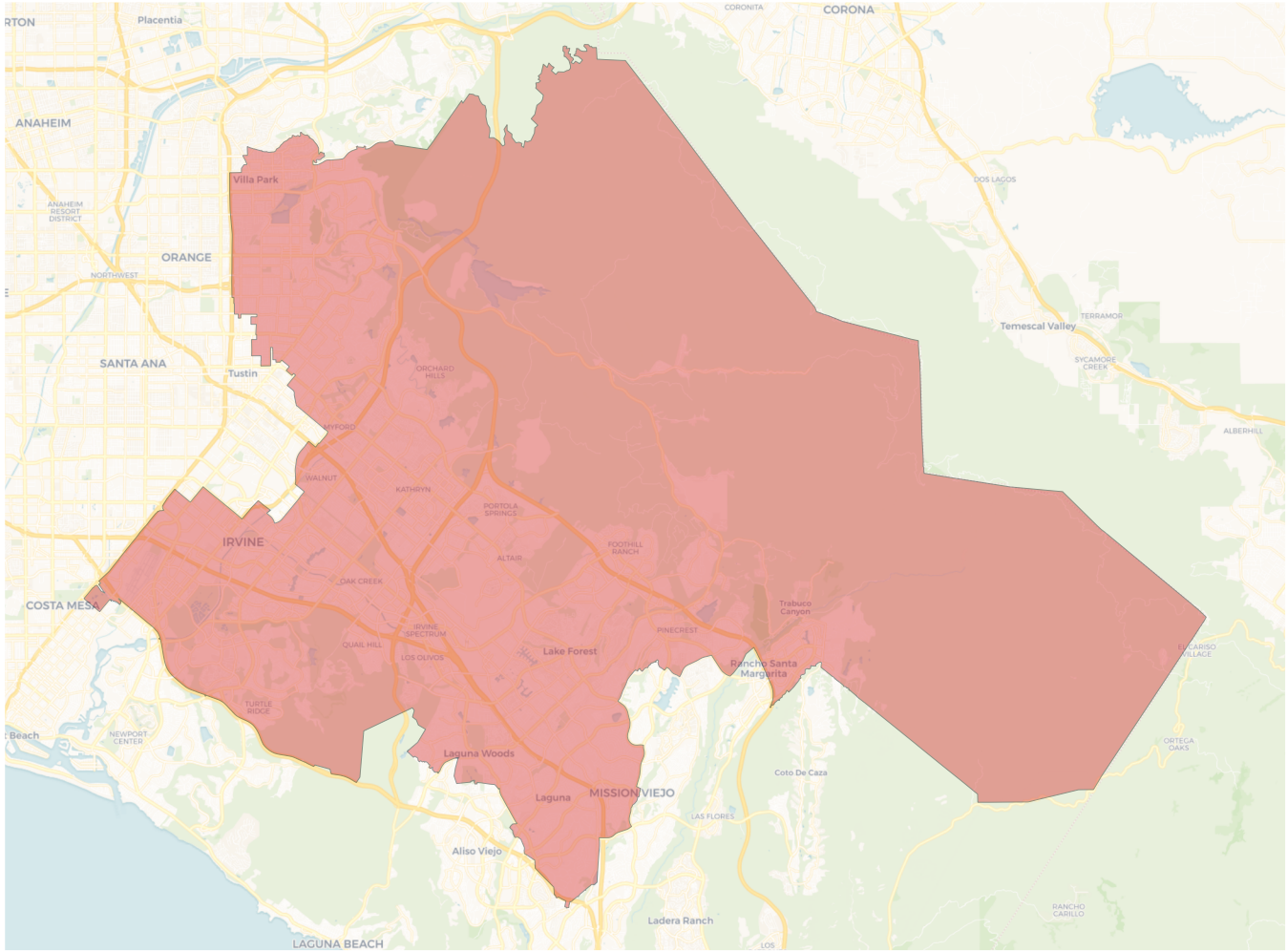

2020 Census

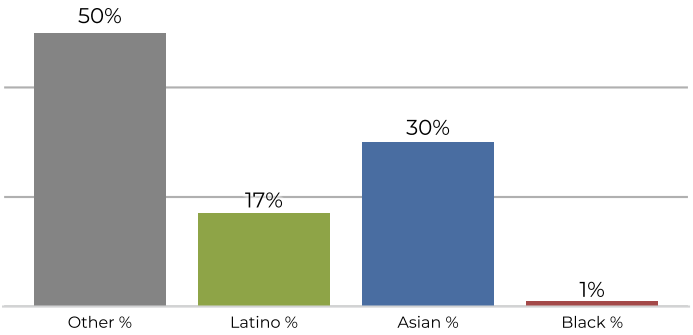

Citizen Voting Age Population

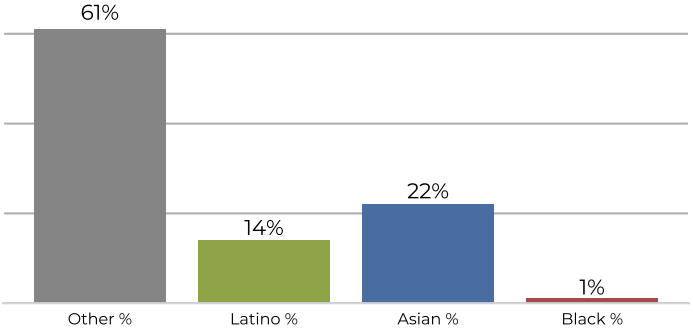

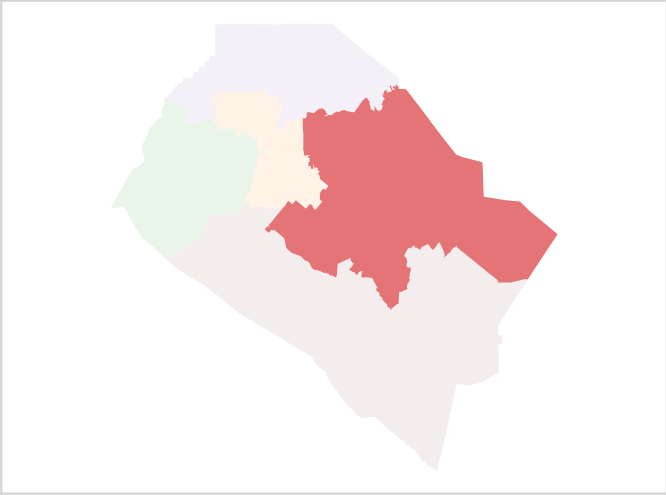

Population	Deviation	Deviation %	Other	Other %	Latino	Latino %	Asian	Asian %	Black	Black %
632,623	-5,979	-0.9%	316,637	50.1%	113,047	17.9%	192,045	30.4%	10,894	1.7%

Total CVAP	Other CVAP	Other CVAP %	Latino CVAP	Latino CVAP %	Asian CVAP	Asian CVAP %	Black CVAP	Black CVAP %
397,431	244,681	61.6%	57,108	14.4%	89,143	22.4%	6,499	1.6%

REDISTRICTING PARTNERS

Orange County Office of Education

Draft Map RP1 B: Overlay with USDs

District 3

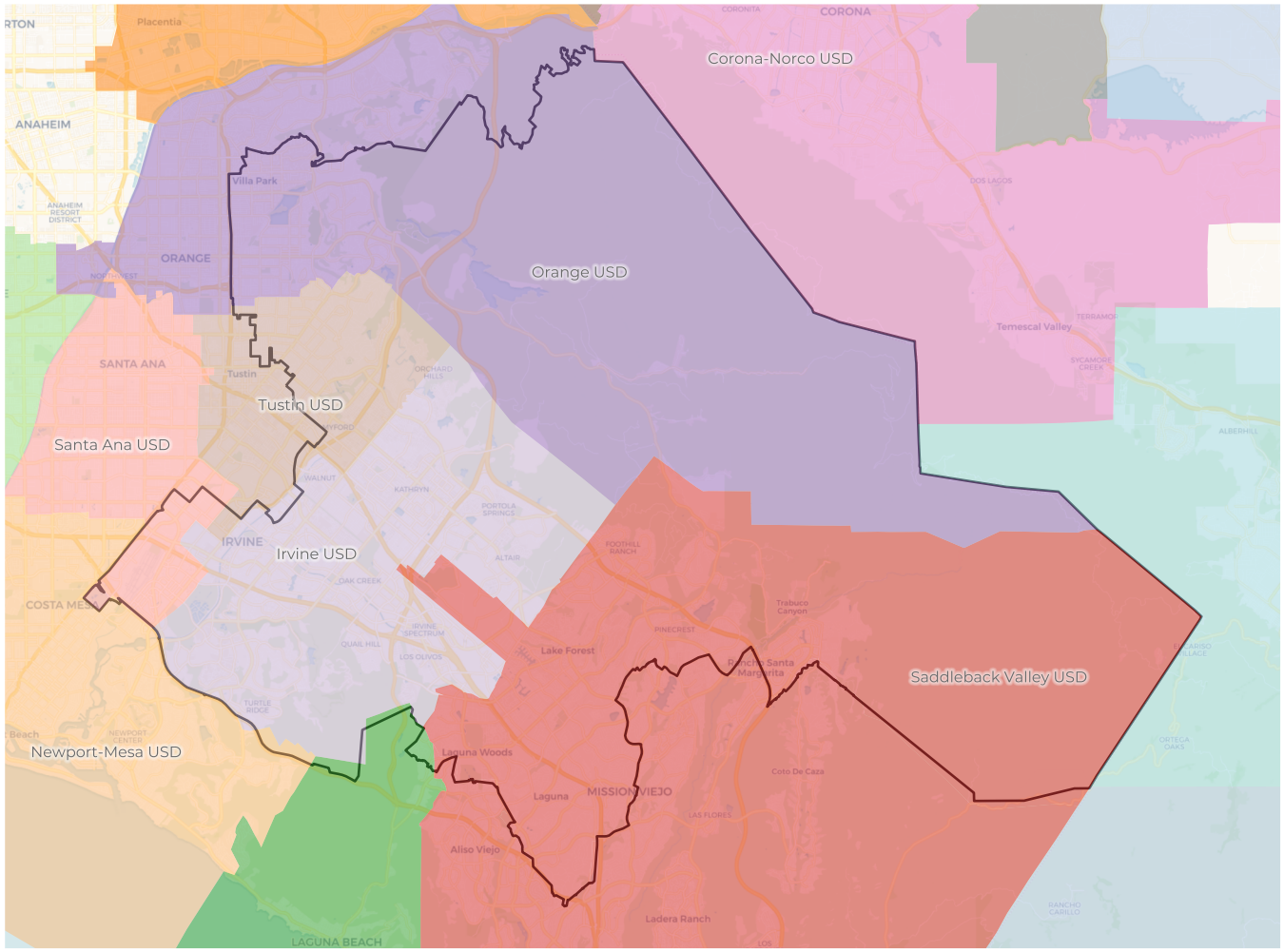

2020 Census

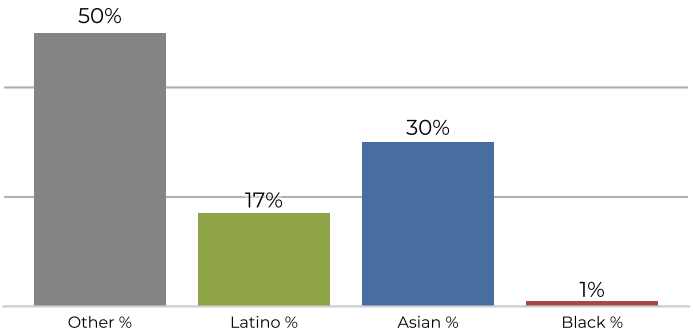

Citizen Voting Age Population

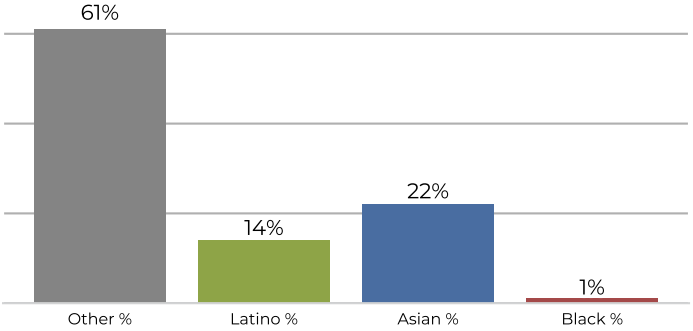

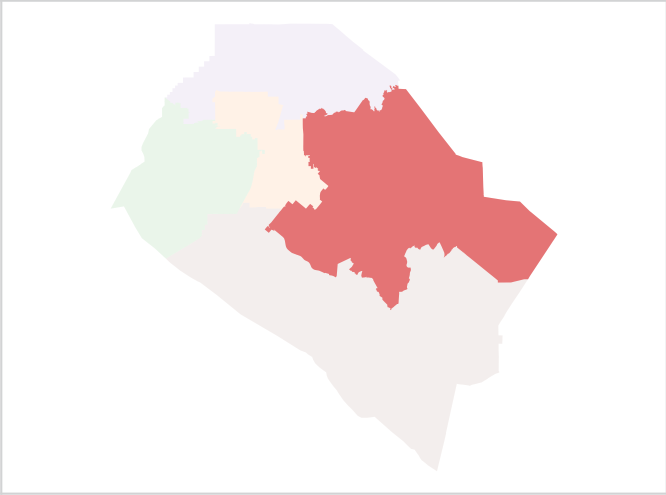

Population	Deviation	Deviation %	Other	Other %	Latino	Latino %	Asian	Asian %	Black	Black %
632,623	-5,979	-0.9%	316,637	50.1%	113,047	17.9%	192,045	30.4%	10,894	1.7%

Total CVAP	Other CVAP	Other CVAP %	Latino CVAP	Latino CVAP %	Asian CVAP	Asian CVAP %	Black CVAP	Black CVAP %
397,431	244,681	61.6%	57,108	14.4%	89,143	22.4%	6,499	1.6%

REDISTRICTING PARTNERS

Orange County Office of Education

Draft Map RP1 B: Overlay with HSDs

District 3

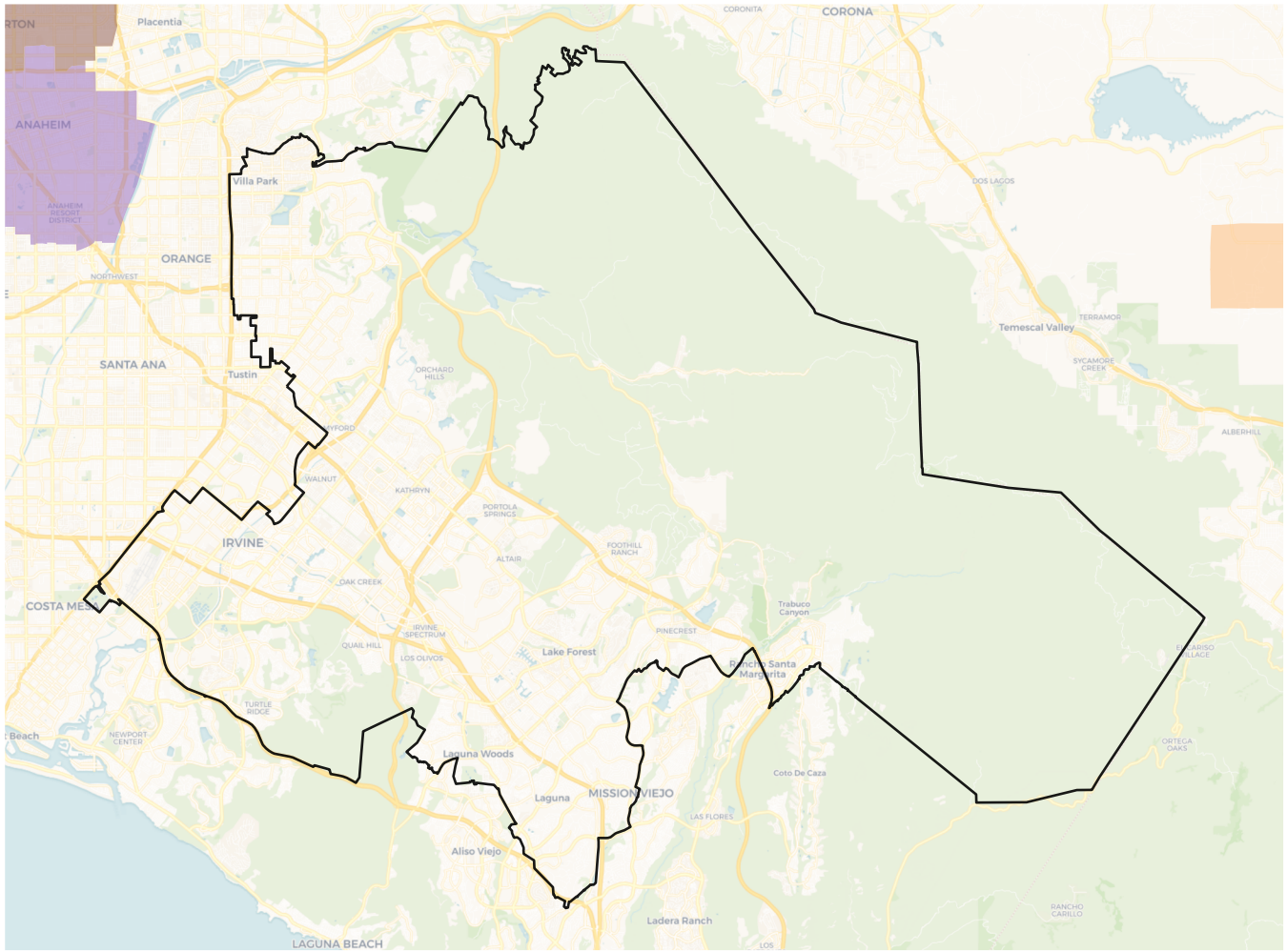

2020 Census

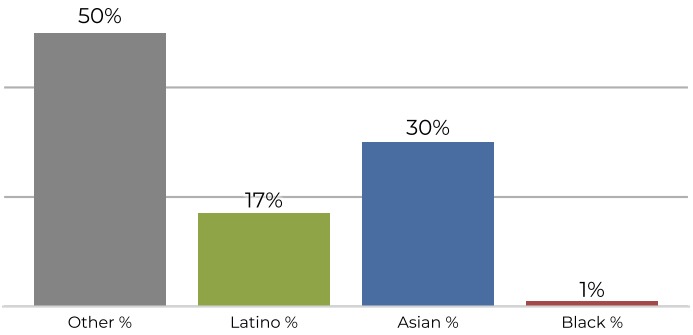

Citizen Voting Age Population

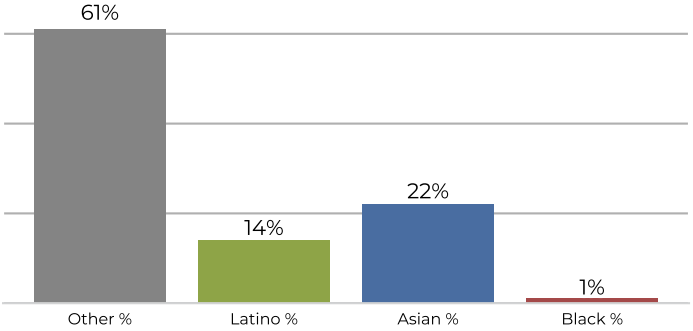

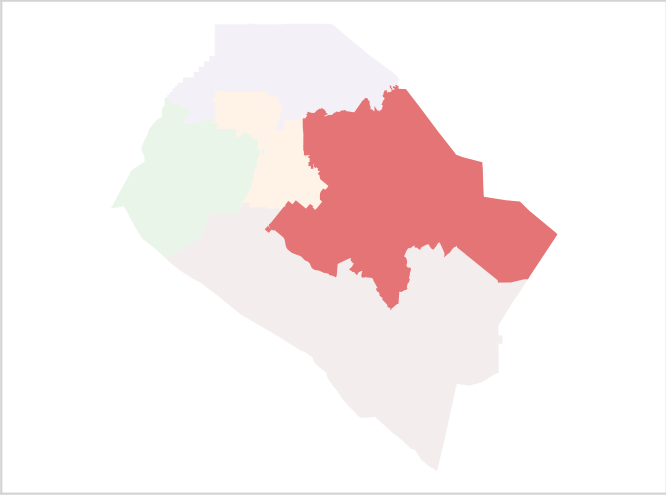

Population	Deviation	Deviation %	Other	Other %	Latino	Latino %	Asian	Asian %	Black	Black %
632,623	-5,979	-0.9%	316,637	50.1%	113,047	17.9%	192,045	30.4%	10,894	1.7%

Total CVAP	Other CVAP	Other CVAP %	Latino CVAP	Latino CVAP %	Asian CVAP	Asian CVAP %	Black CVAP	Black CVAP %
397,431	244,681	61.6%	57,108	14.4%	89,143	22.4%	6,499	1.6%

REDISTRICTING PARTNERS

Orange County Office of Education

Draft Map RP1 B: Overlay with Cities

District 3

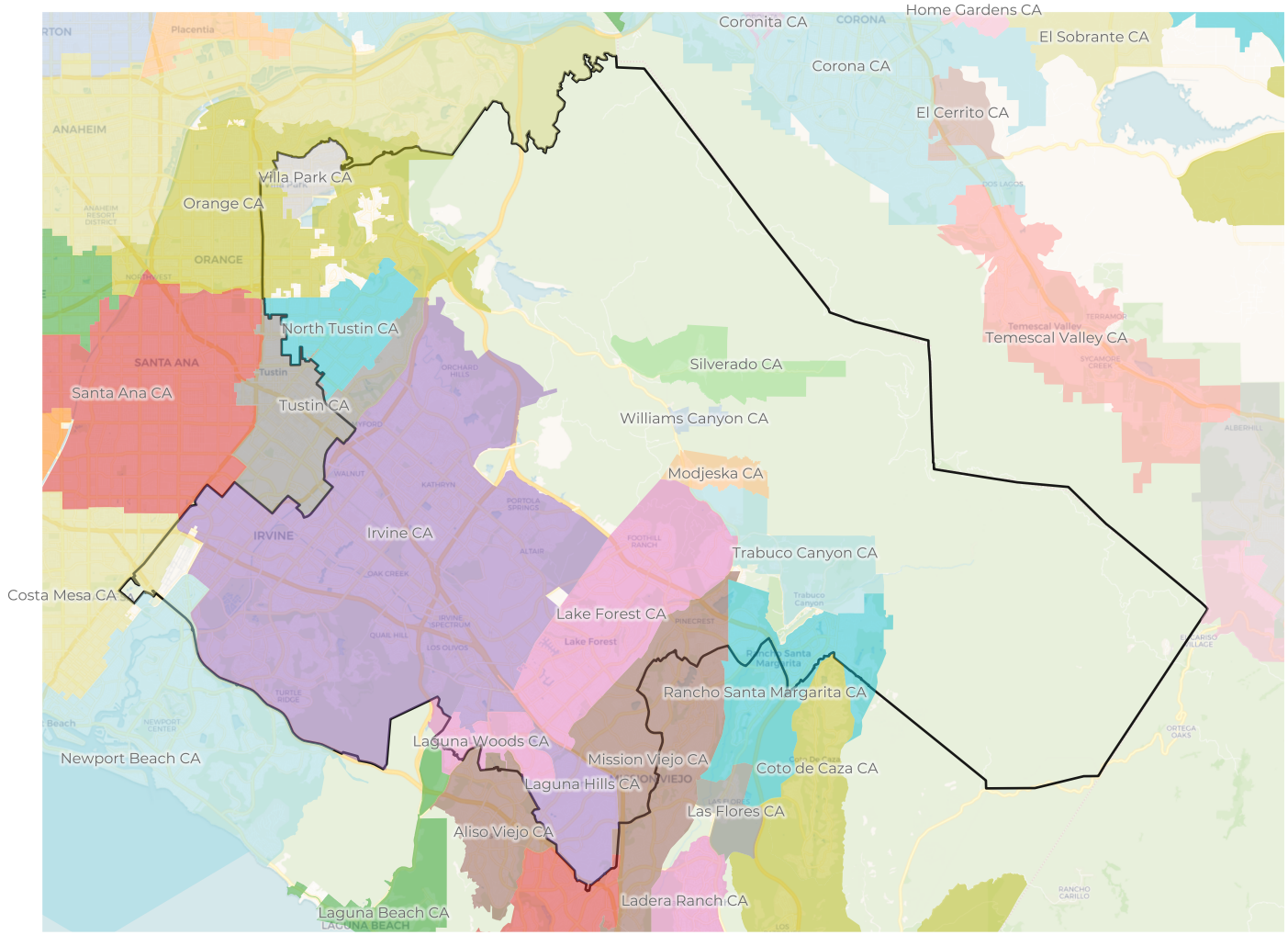

2020 Census

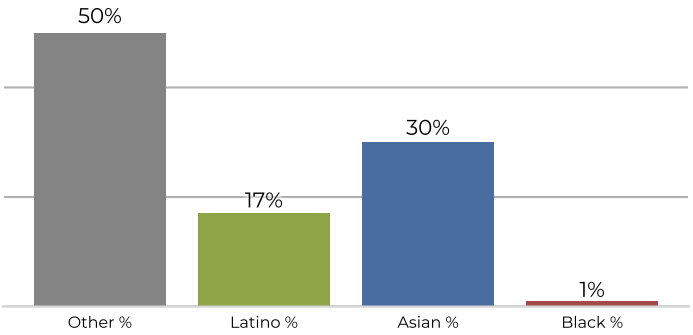

Citizen Voting Age Population

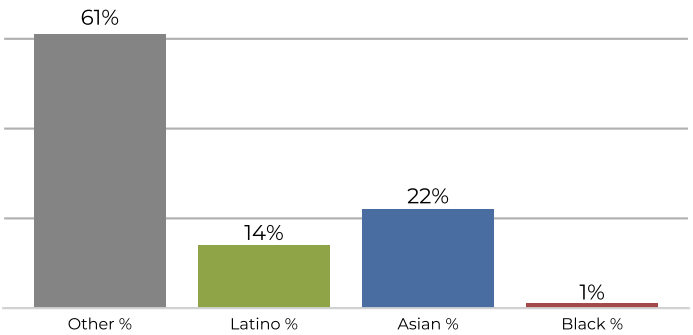

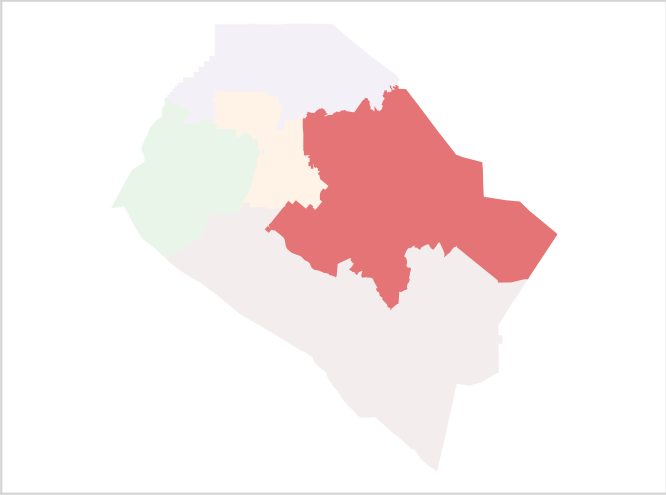

Population	Deviation	Deviation %	Other	Other %	Latino	Latino %	Asian	Asian %	Black	Black %
632,623	-5,979	-0.9%	316,637	50.1%	113,047	17.9%	192,045	30.4%	10,894	1.7%

Total CVAP	Other CVAP	Other CVAP %	Latino CVAP	Latino CVAP %	Asian CVAP	Asian CVAP %	Black CVAP	Black CVAP %
397,431	244,681	61.6%	57,108	14.4%	89,143	22.4%	6,499	1.6%

REDISTRICTING PARTNERS

Orange County Office of Education

Draft Map RP1 B: Overview

District 4

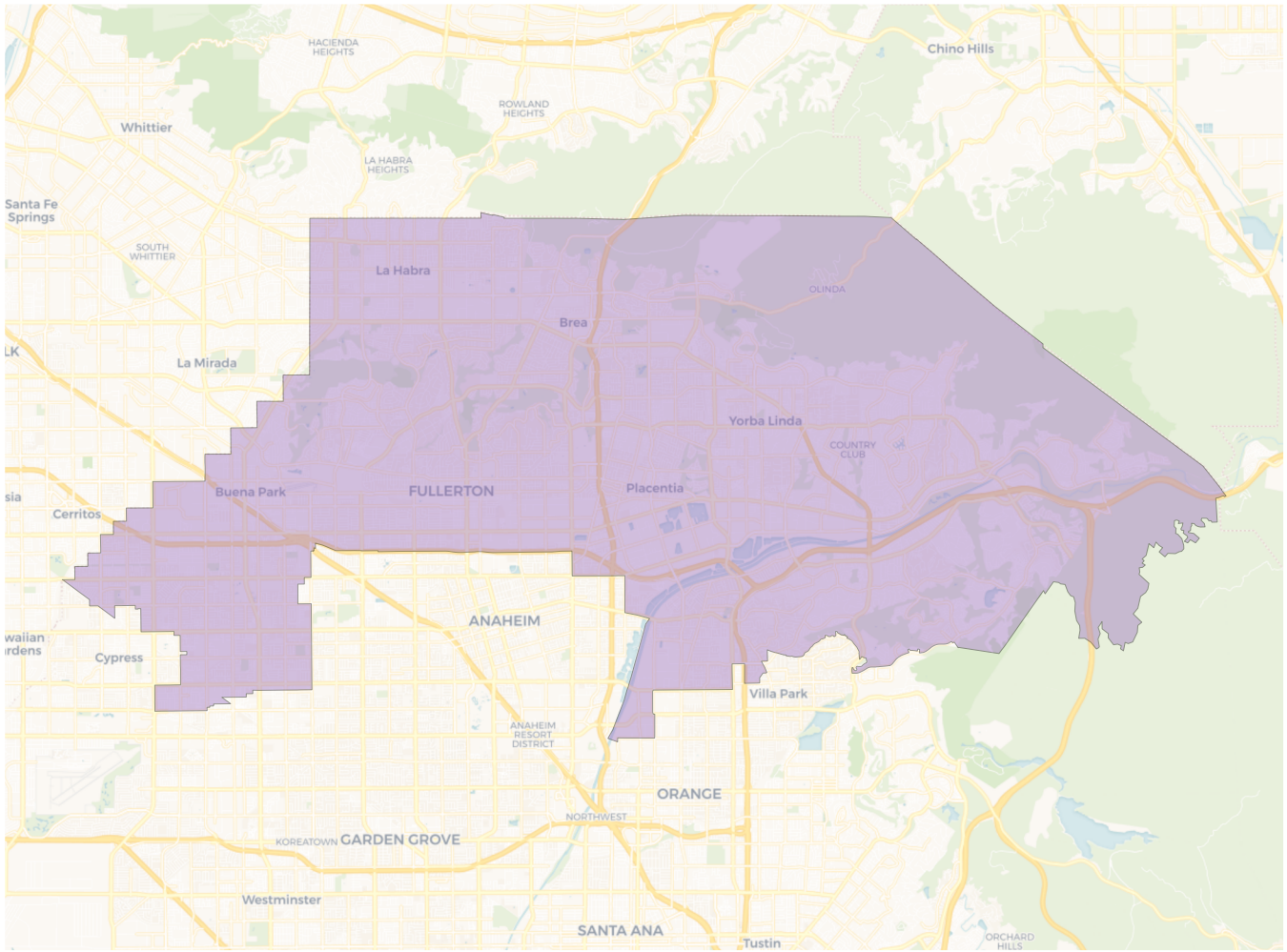

2020 Census

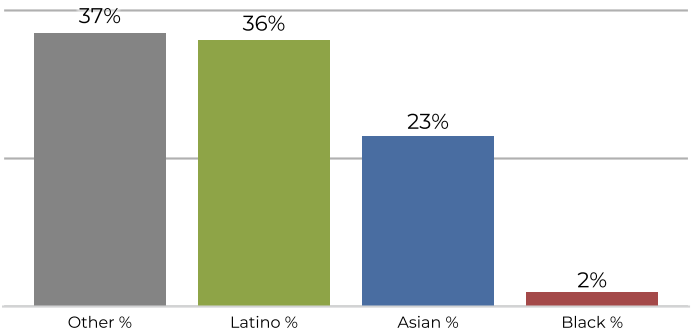

Citizen Voting Age Population

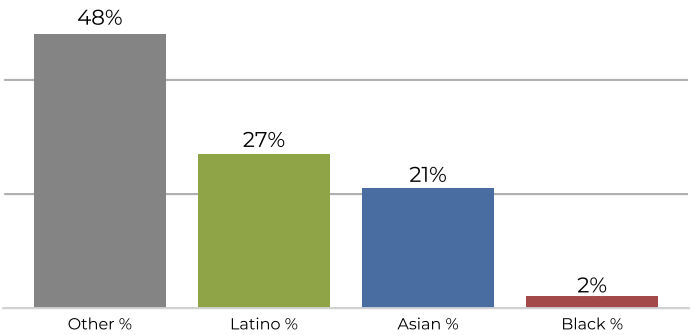

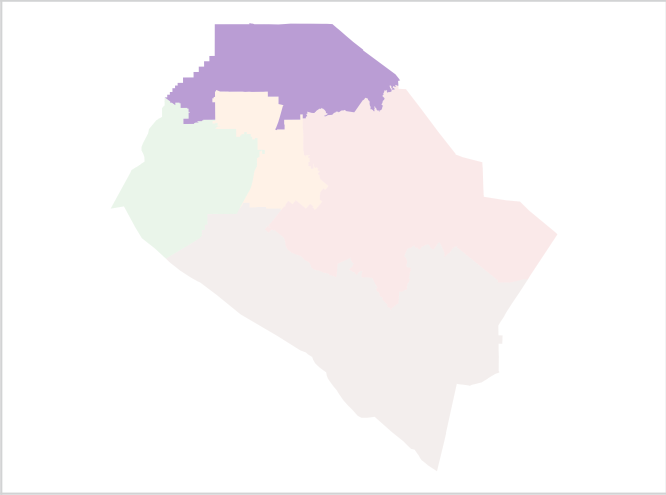

Population	Deviation	Deviation %	Other	Other %	Latino	Latino %	Asian	Asian %	Black	Black %
631,377	-7,225	-1.1%	235,680	37.3%	231,829	36.7%	150,155	23.8%	13,713	2.2%

Total CVAP	Other CVAP	Other CVAP %	Latino CVAP	Latino CVAP %	Asian CVAP	Asian CVAP %	Black CVAP	Black CVAP %
410,157	198,003	48.3%	113,968	27.8%	86,794	21.2%	11,392	2.8%

REDISTRICTING PARTNERS

Orange County Office of Education

Draft Map RP1 B: Overlay with USDs

District 4

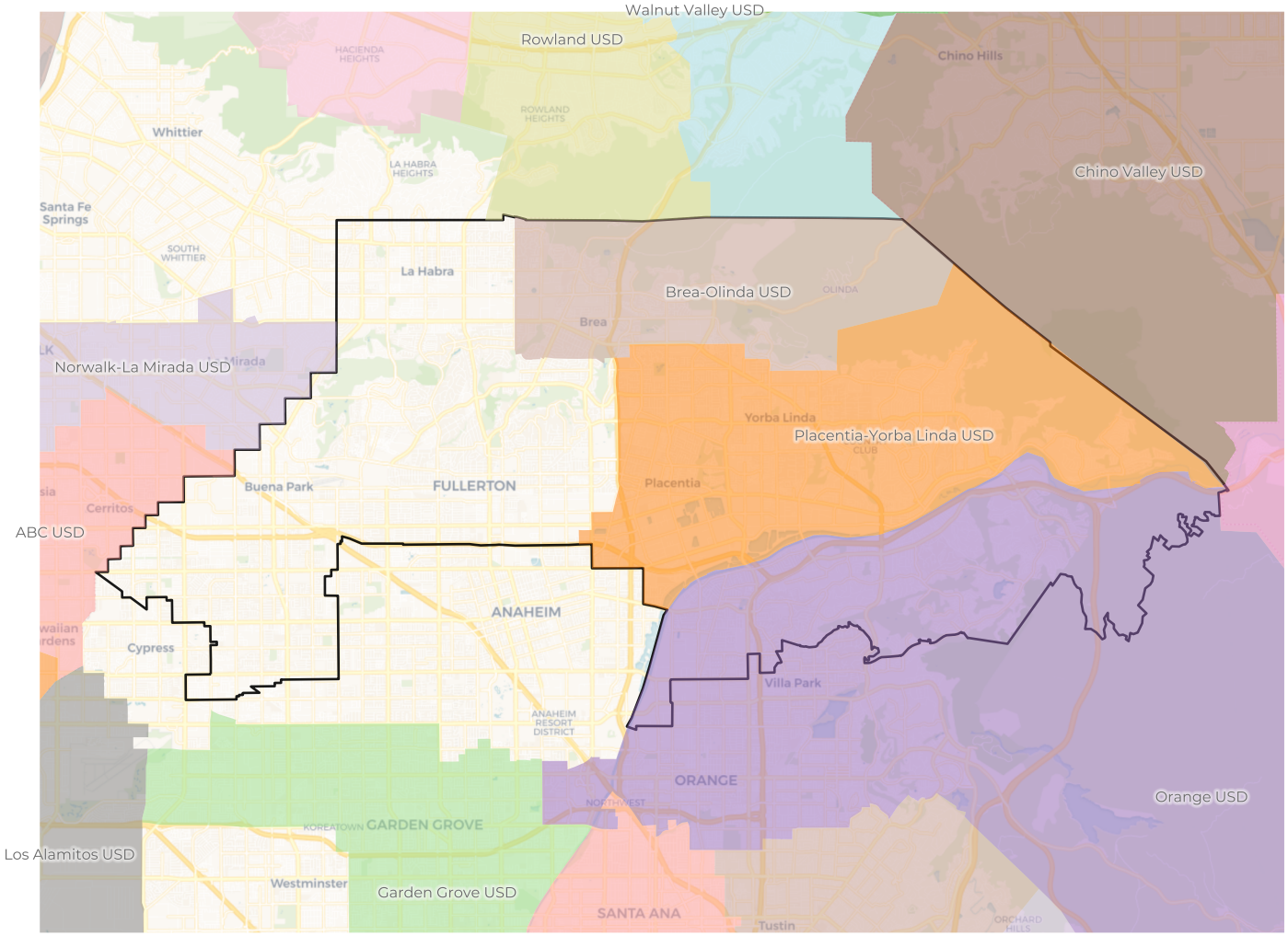

2020 Census

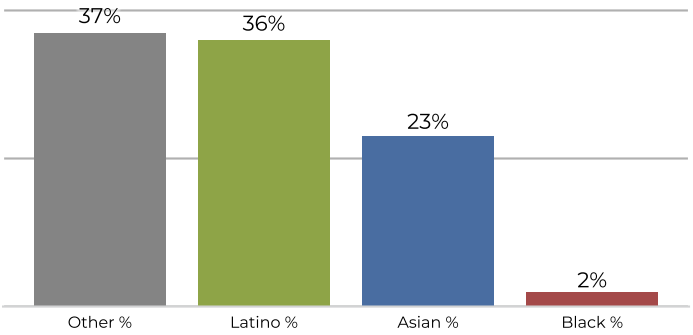

Citizen Voting Age Population

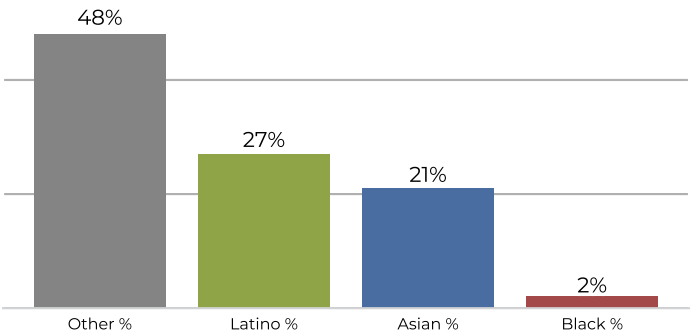

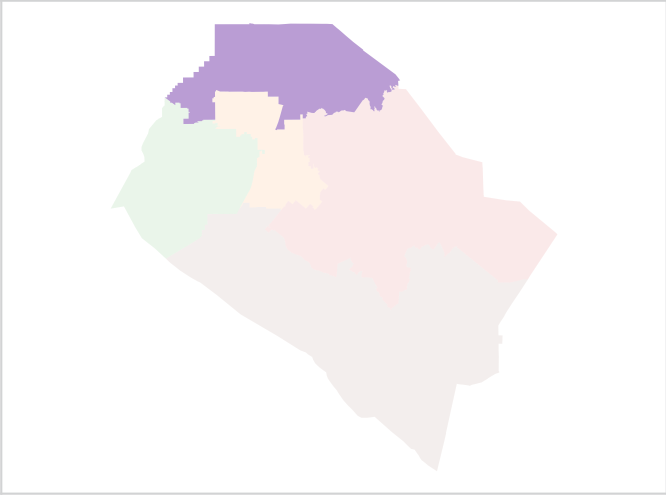

Population	Deviation	Deviation %	Other	Other %	Latino	Latino %	Asian	Asian %	Black	Black %
631,377	-7,225	-1.1%	235,680	37.3%	231,829	36.7%	150,155	23.8%	13,713	2.2%

Total CVAP	Other CVAP	Other CVAP %	Latino CVAP	Latino CVAP %	Asian CVAP	Asian CVAP %	Black CVAP	Black CVAP %
410,157	198,003	48.3%	113,968	27.8%	86,794	21.2%	11,392	2.8%

REDISTRICTING PARTNERS

Orange County Office of Education

Draft Map RP1 B: Overlay with HSDs

District 4

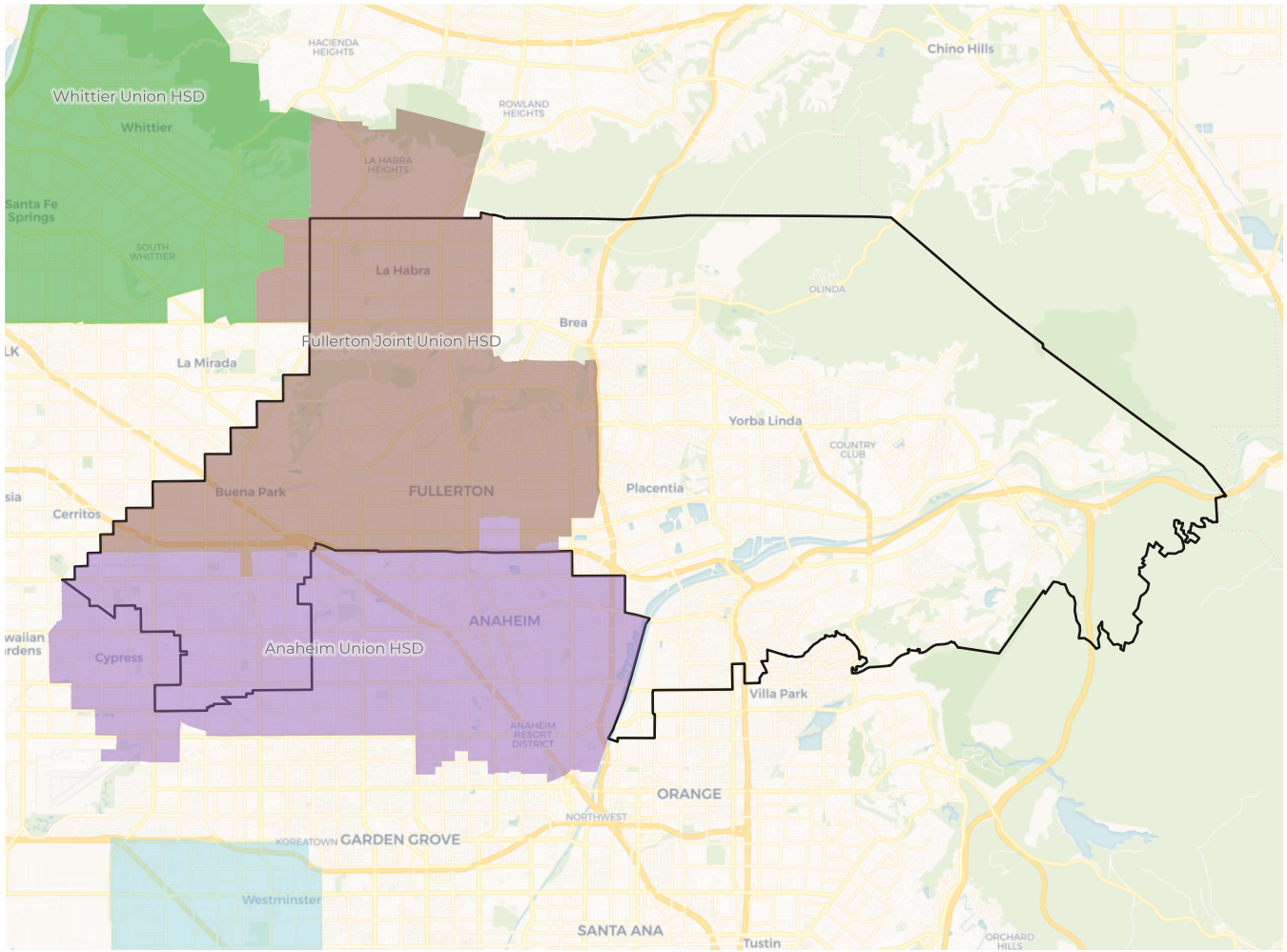

2020 Census

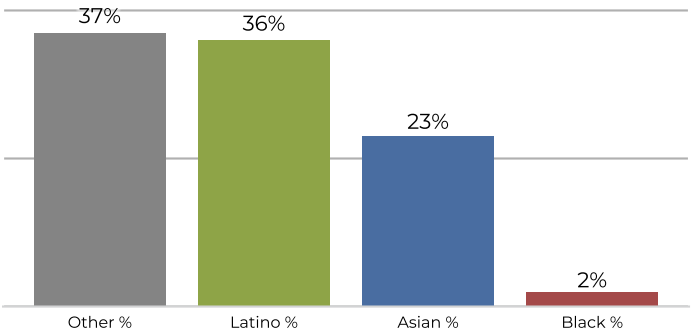

Citizen Voting Age Population

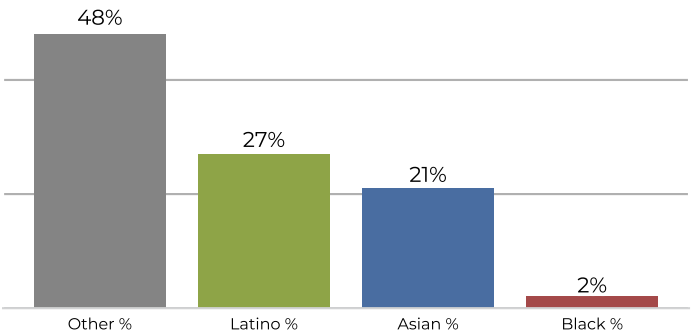

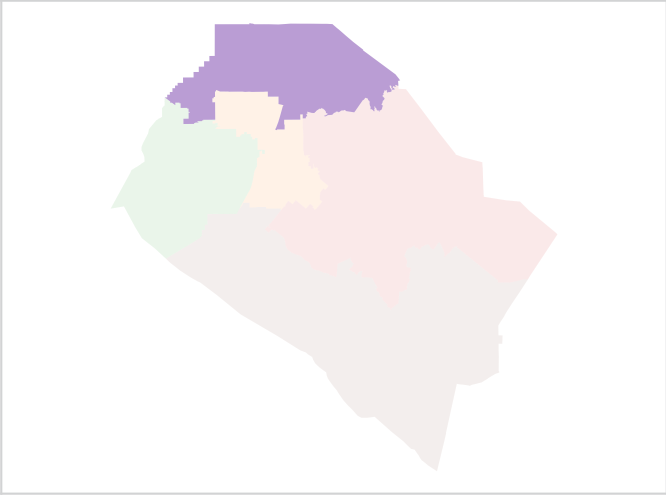

Population	Deviation	Deviation %	Other	Other %	Latino	Latino %	Asian	Asian %	Black	Black %
631,377	-7,225	-1.1%	235,680	37.3%	231,829	36.7%	150,155	23.8%	13,713	2.2%

Total CVAP	Other CVAP	Other CVAP %	Latino CVAP	Latino CVAP %	Asian CVAP	Asian CVAP %	Black CVAP	Black CVAP %
410,157	198,003	48.3%	113,968	27.8%	86,794	21.2%	11,392	2.8%

REDISTRICTING PARTNERS

Orange County Office of Education

Draft Map RP1 B: Overlay with Cities

District 4

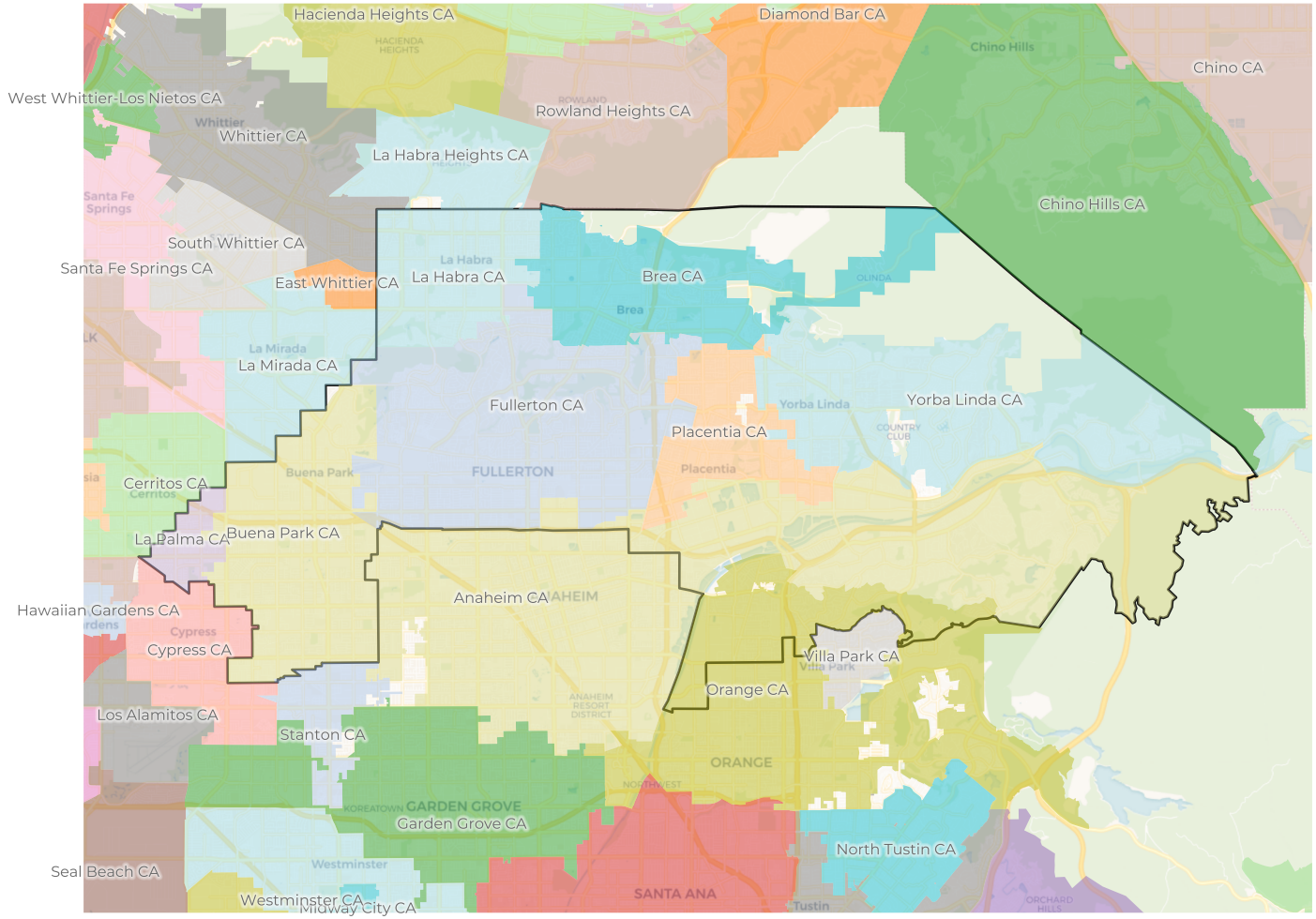

2020 Census

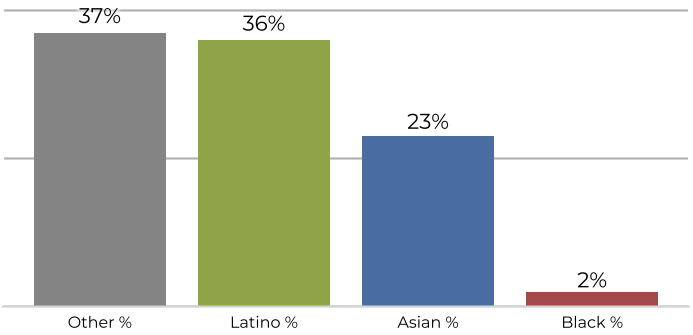

Citizen Voting Age Population

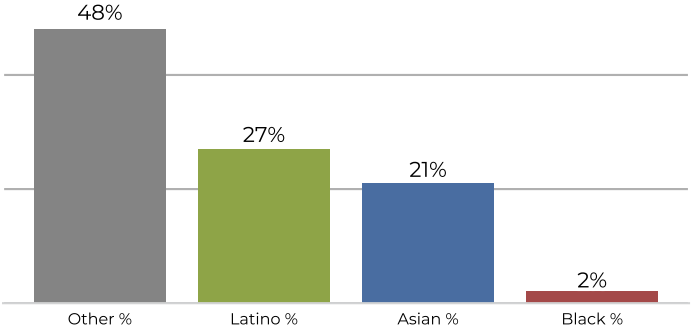

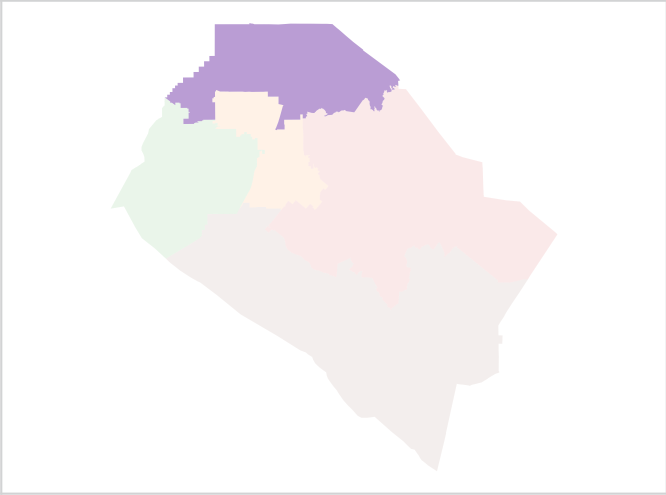

Population	Deviation	Deviation %	Other	Other %	Latino	Latino %	Asian	Asian %	Black	Black %
631,377	-7,225	-1.1%	235,680	37.3%	231,829	36.7%	150,155	23.8%	13,713	2.2%

Total CVAP	Other CVAP	Other CVAP %	Latino CVAP	Latino CVAP %	Asian CVAP	Asian CVAP %	Black CVAP	Black CVAP %
410,157	198,003	48.3%	113,968	27.8%	86,794	21.2%	11,392	2.8%

REDISTRICTING PARTNERS

Orange County Office of Education

Draft Map RP1 B: Overview

District 5

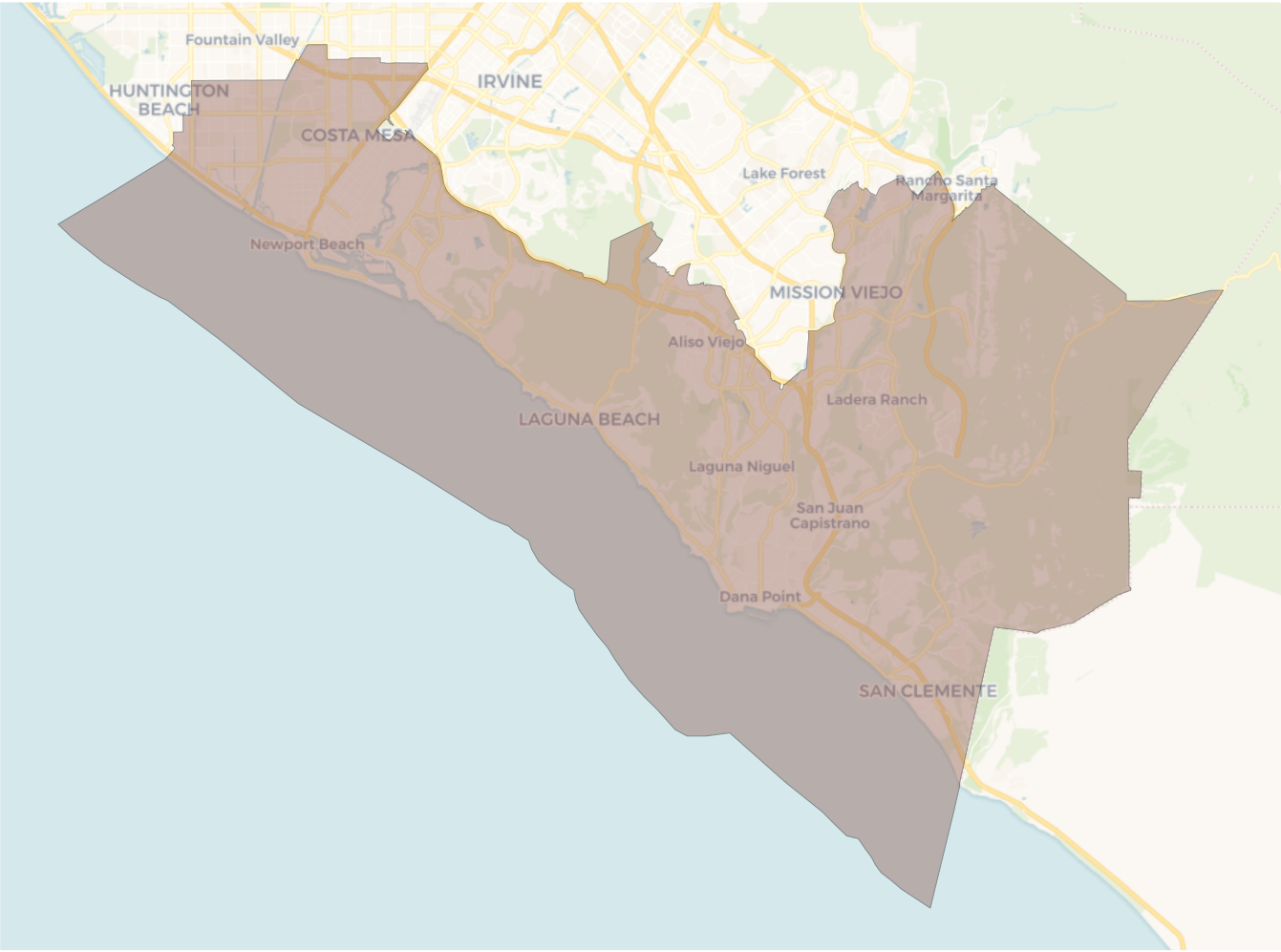

2020 Census

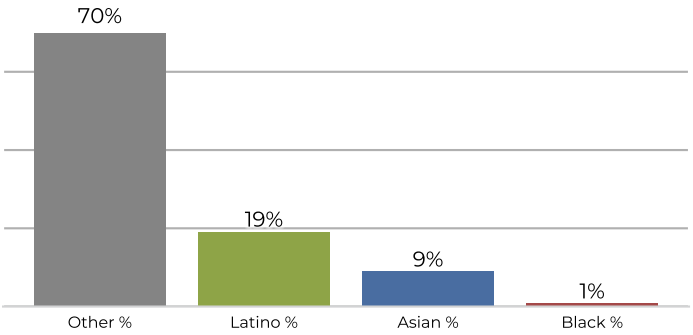

Citizen Voting Age Population

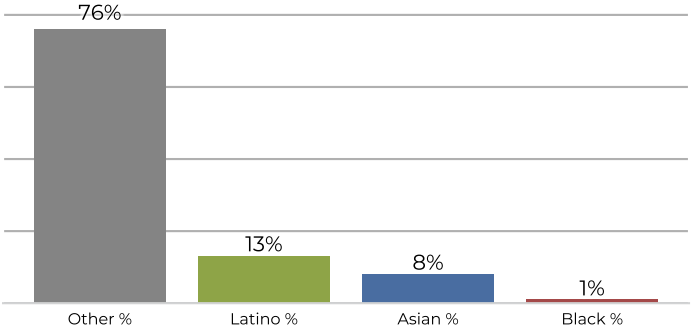

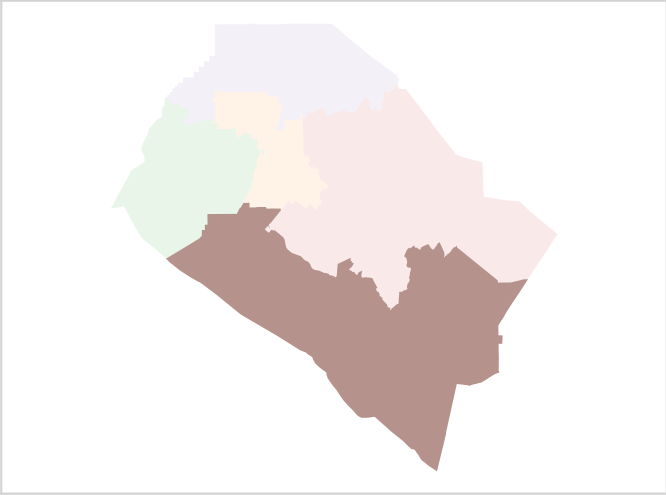

Population	Deviation	Deviation %	Other	Other %	Latino	Latino %	Asian	Asian %	Black	Black %
645,729	7,127	1.1%	452,282	70.0%	128,493	19.9%	58,516	9.1%	6,438	1.0%

Total CVAP	Other CVAP	Other CVAP %	Latino CVAP	Latino CVAP %	Asian CVAP	Asian CVAP %	Black CVAP	Black CVAP %
469,262	357,982	76.3%	64,078	13.7%	40,246	8.6%	6,956	1.5%

REDISTRICTING PARTNERS

Orange County Office of Education

Draft Map RP1 B: Overlay with USDs

District 5

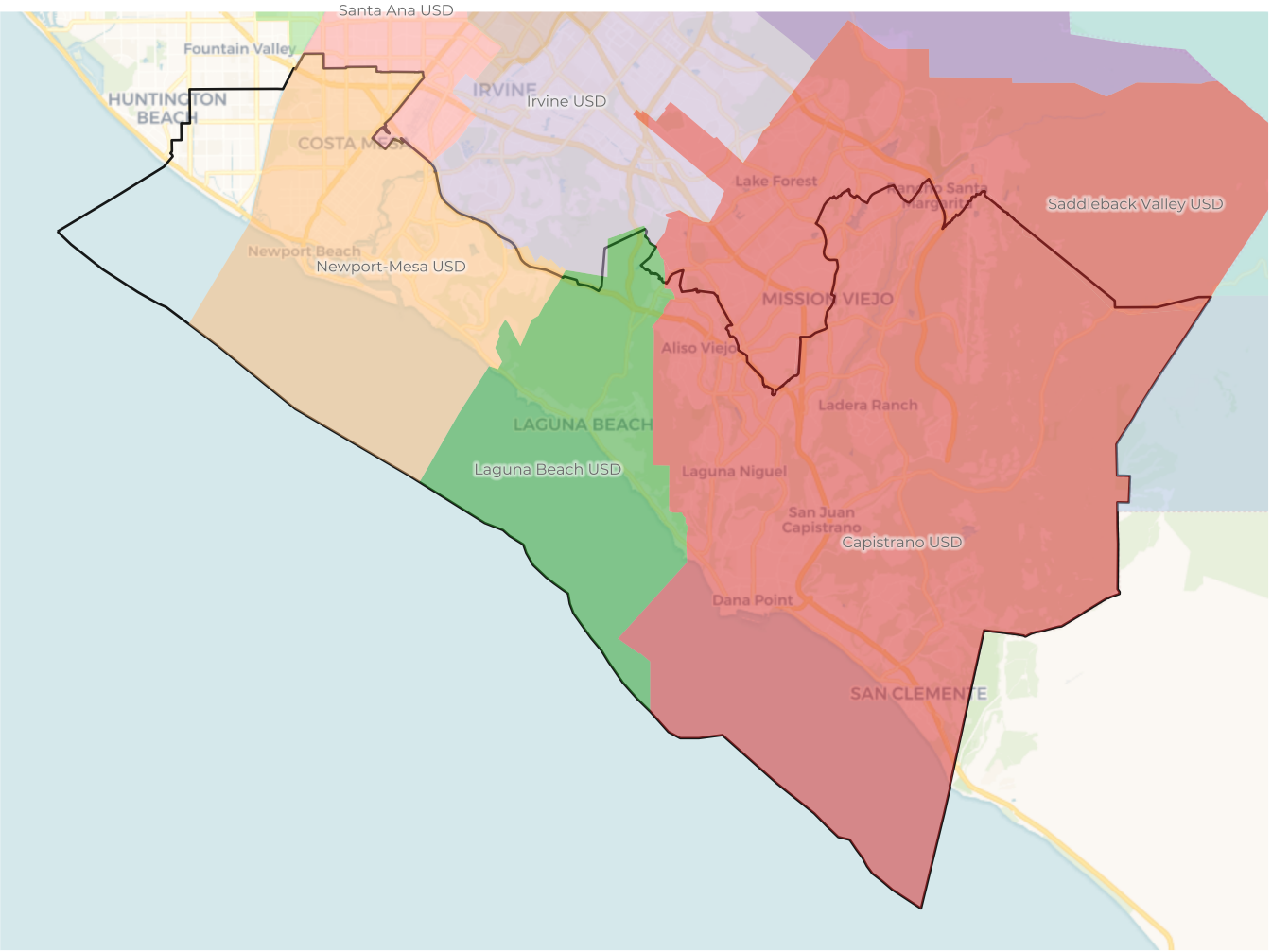

2020 Census

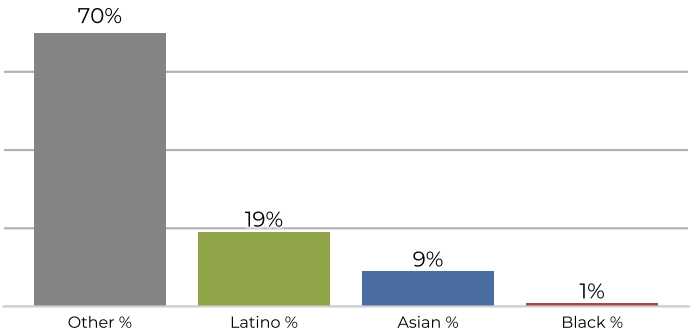

Citizen Voting Age Population

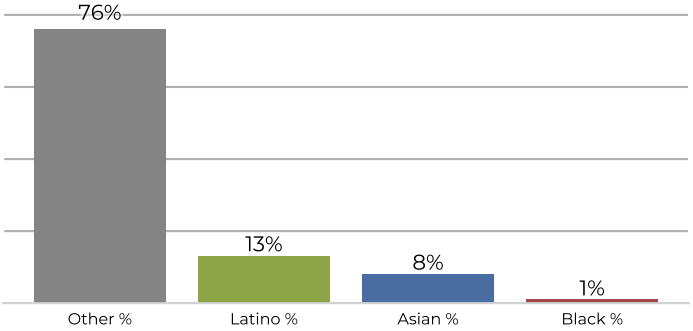

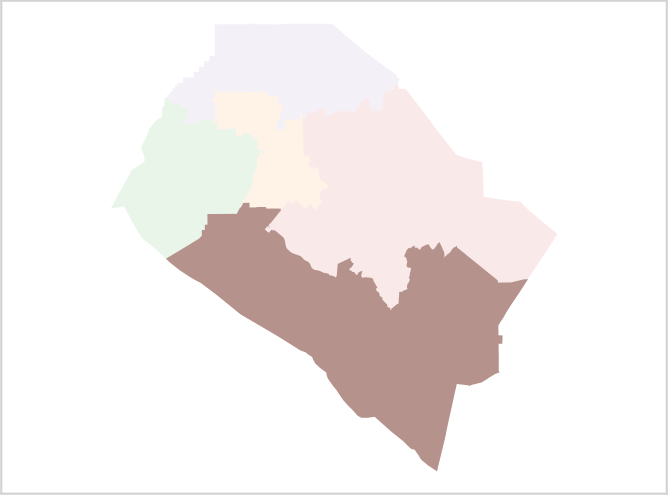

Population	Deviation	Deviation %	Other	Other %	Latino	Latino %	Asian	Asian %	Black	Black %
645,729	7,127	1.1%	452,282	70.0%	128,493	19.9%	58,516	9.1%	6,438	1.0%

Total CVAP	Other CVAP	Other CVAP %	Latino CVAP	Latino CVAP %	Asian CVAP	Asian CVAP %	Black CVAP	Black CVAP %
469,262	357,982	76.3%	64,078	13.7%	40,246	8.6%	6,956	1.5%

REDISTRICTING PARTNERS

Orange County Office of Education

Draft Map RP1 B: Overlay with HSDs

District 5

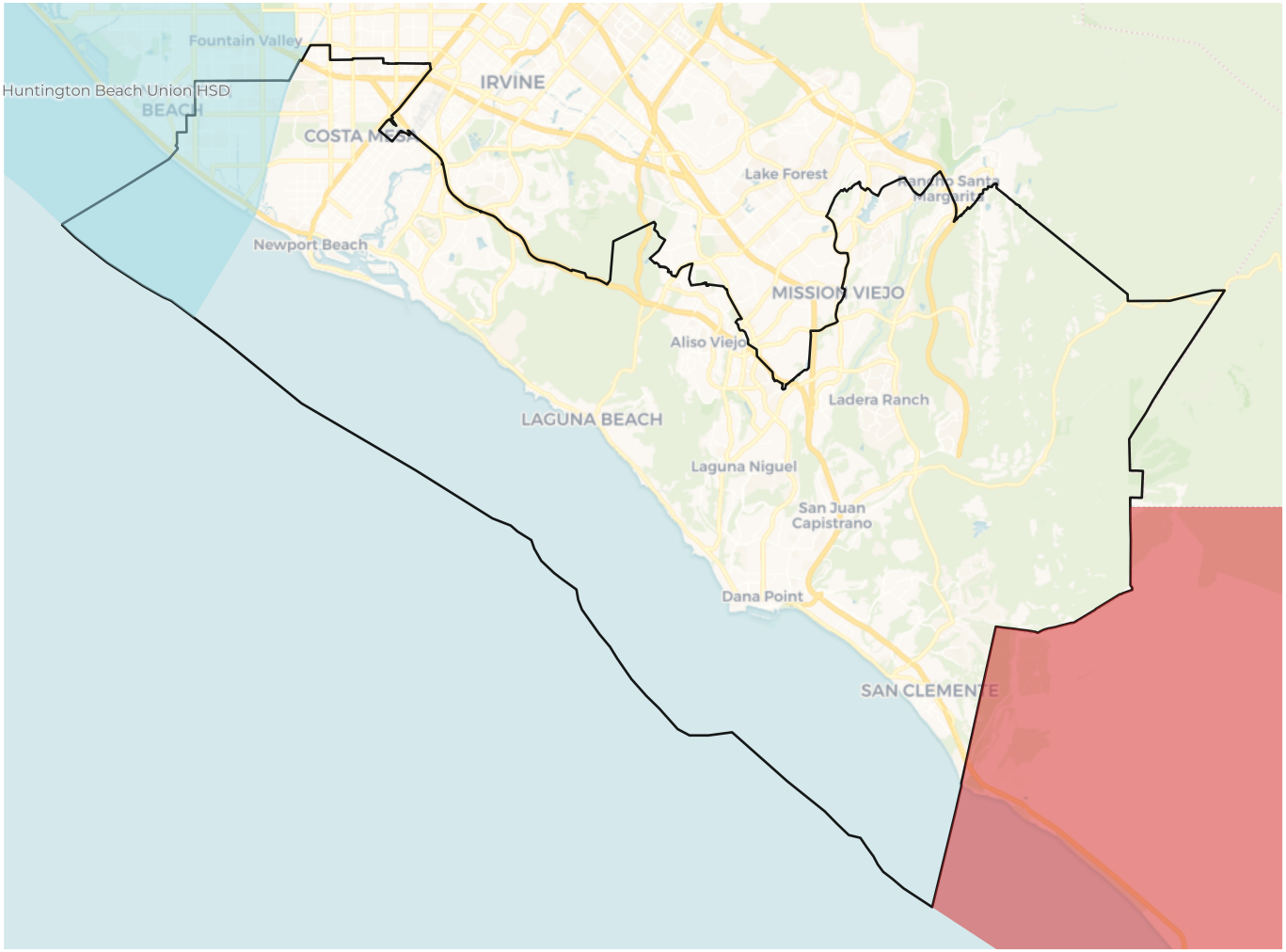

2020 Census

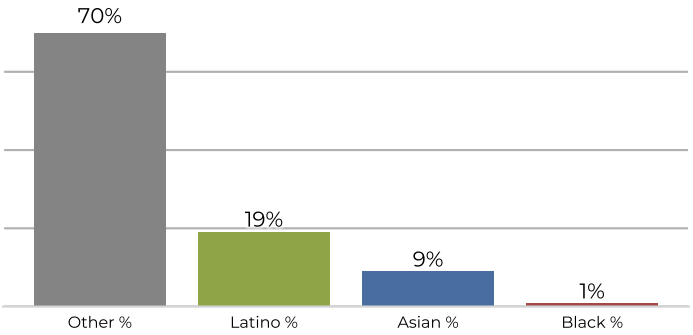

Citizen Voting Age Population

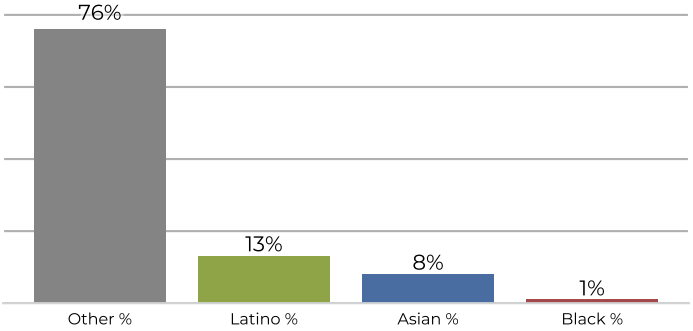

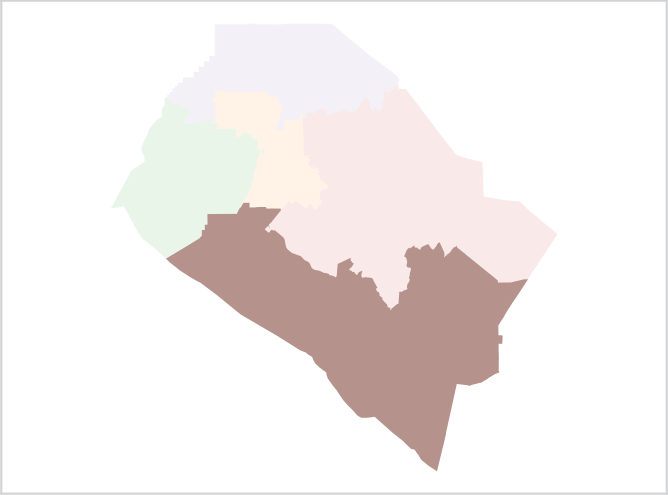

Population	Deviation	Deviation %	Other	Other %	Latino	Latino %	Asian	Asian %	Black	Black %
645,729	7,127	1.1%	452,282	70.0%	128,493	19.9%	58,516	9.1%	6,438	1.0%

Total CVAP	Other CVAP	Other CVAP %	Latino CVAP	Latino CVAP %	Asian CVAP	Asian CVAP %	Black CVAP	Black CVAP %
469,262	357,982	76.3%	64,078	13.7%	40,246	8.6%	6,956	1.5%

REDISTRICTING PARTNERS

Orange County Office of Education

Draft Map RP1 B: Overlay with Cities

District 5

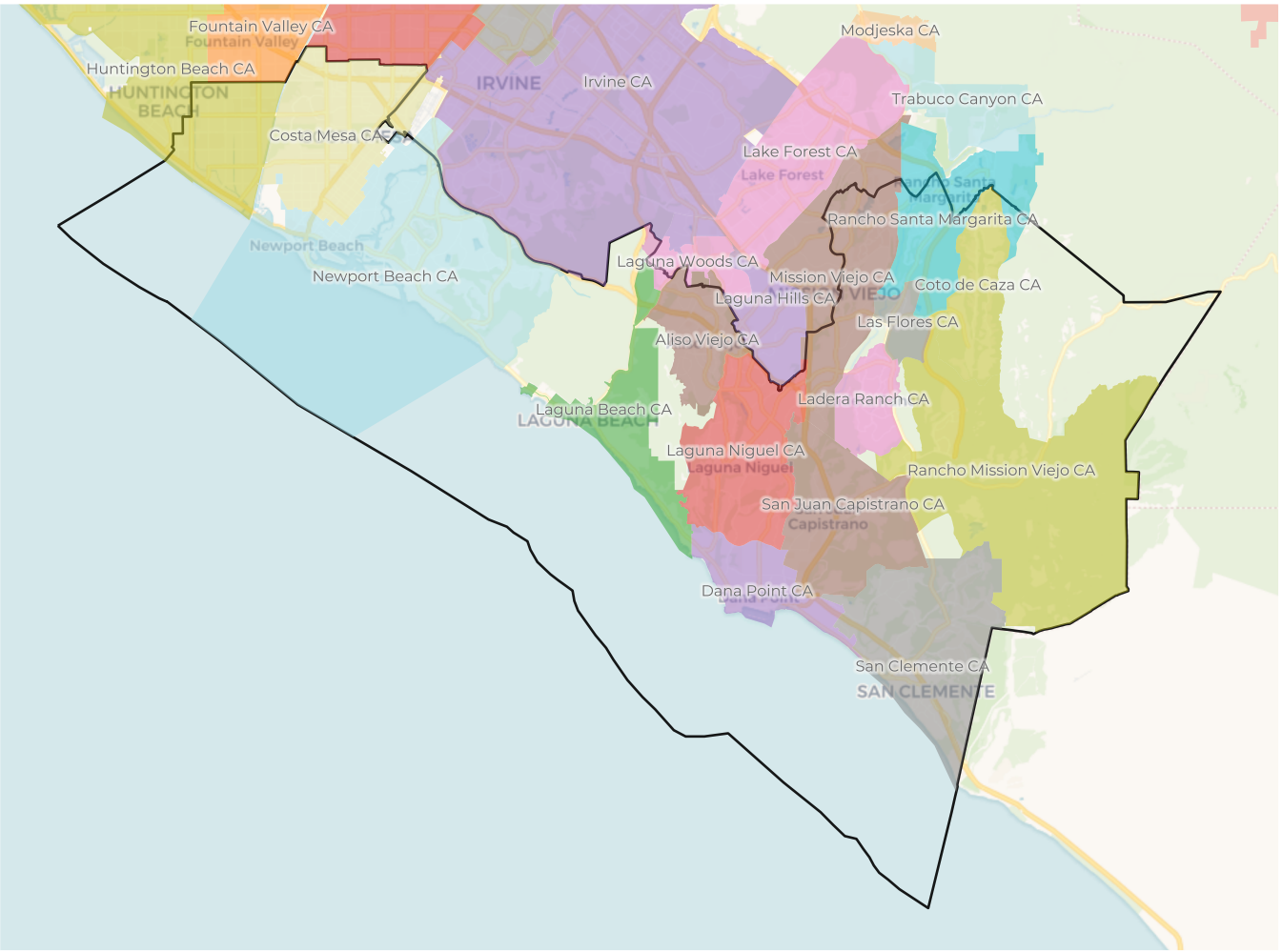

2020 Census

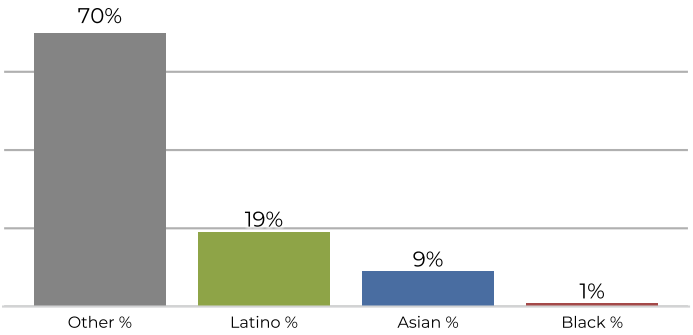

Citizen Voting Age Population

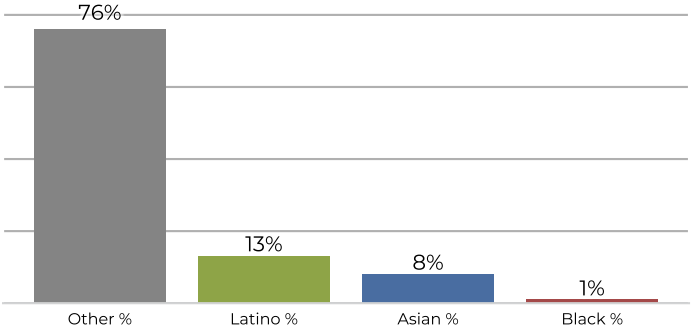

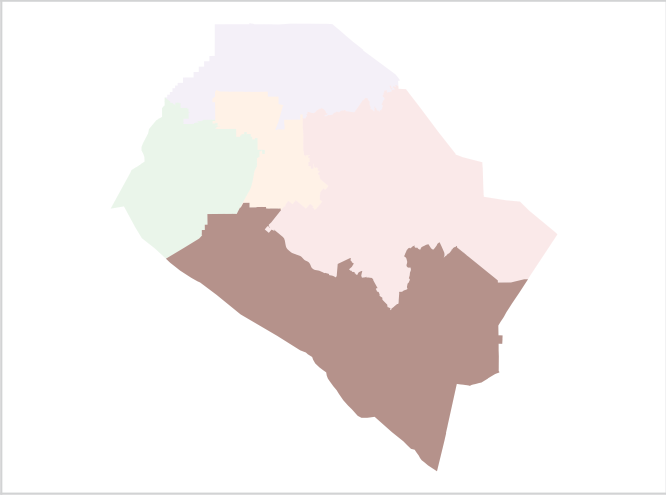

Population	Deviation	Deviation %	Other	Other %	Latino	Latino %	Asian	Asian %	Black	Black %
645,729	7,127	1.1%	452,282	70.0%	128,493	19.9%	58,516	9.1%	6,438	1.0%

Total CVAP	Other CVAP	Other CVAP %	Latino CVAP	Latino CVAP %	Asian CVAP	Asian CVAP %	Black CVAP	Black CVAP %
469,262	357,982	76.3%	64,078	13.7%	40,246	8.6%	6,956	1.5%